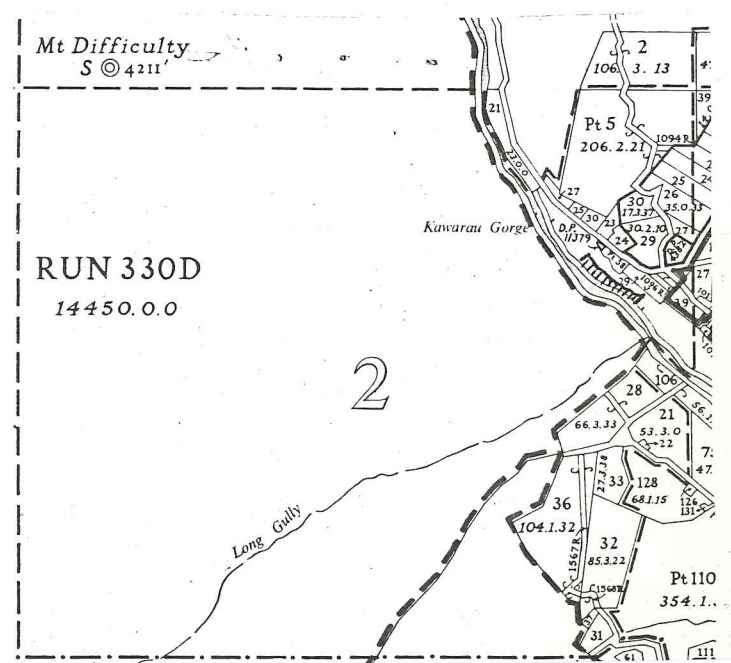
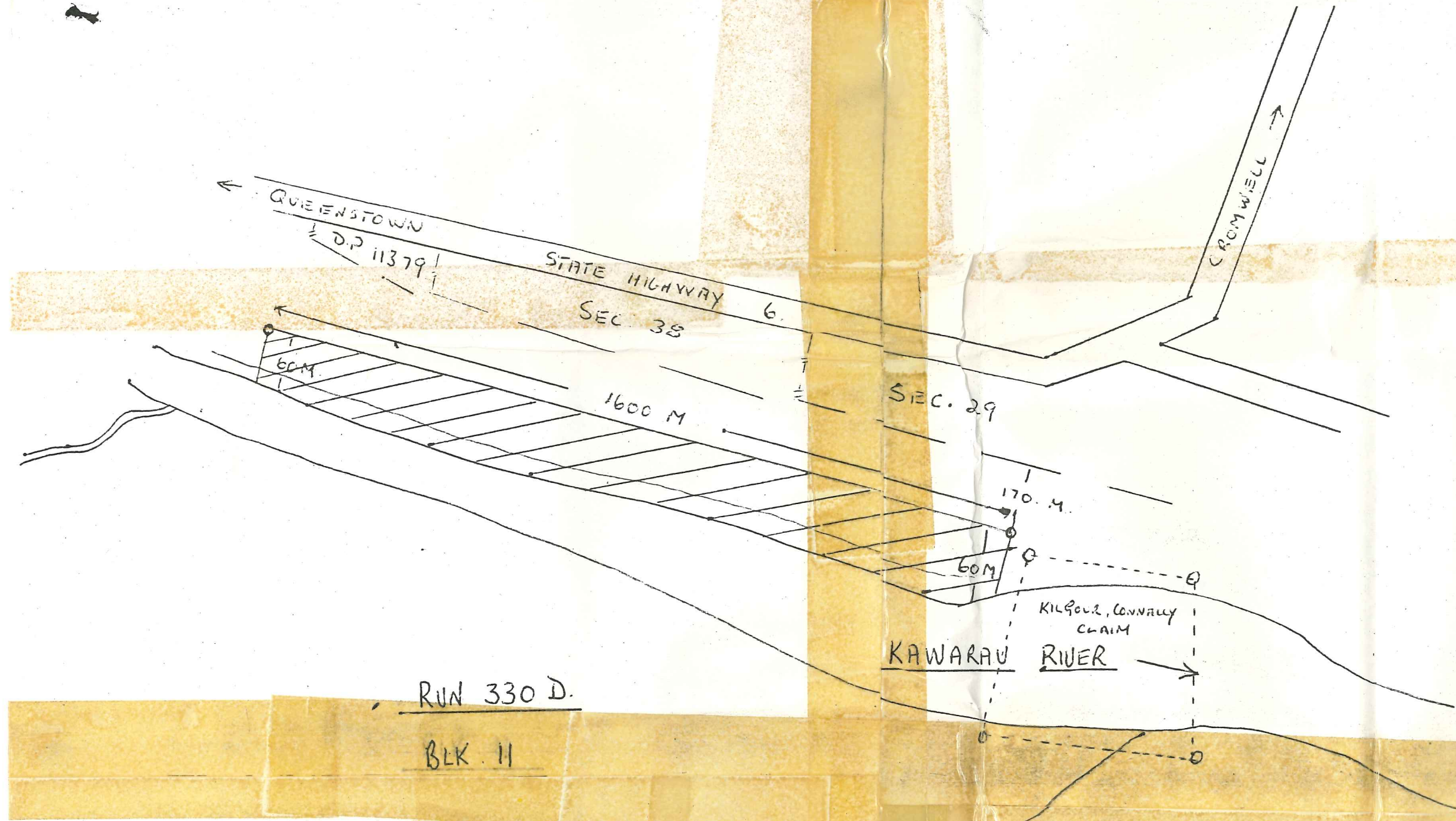


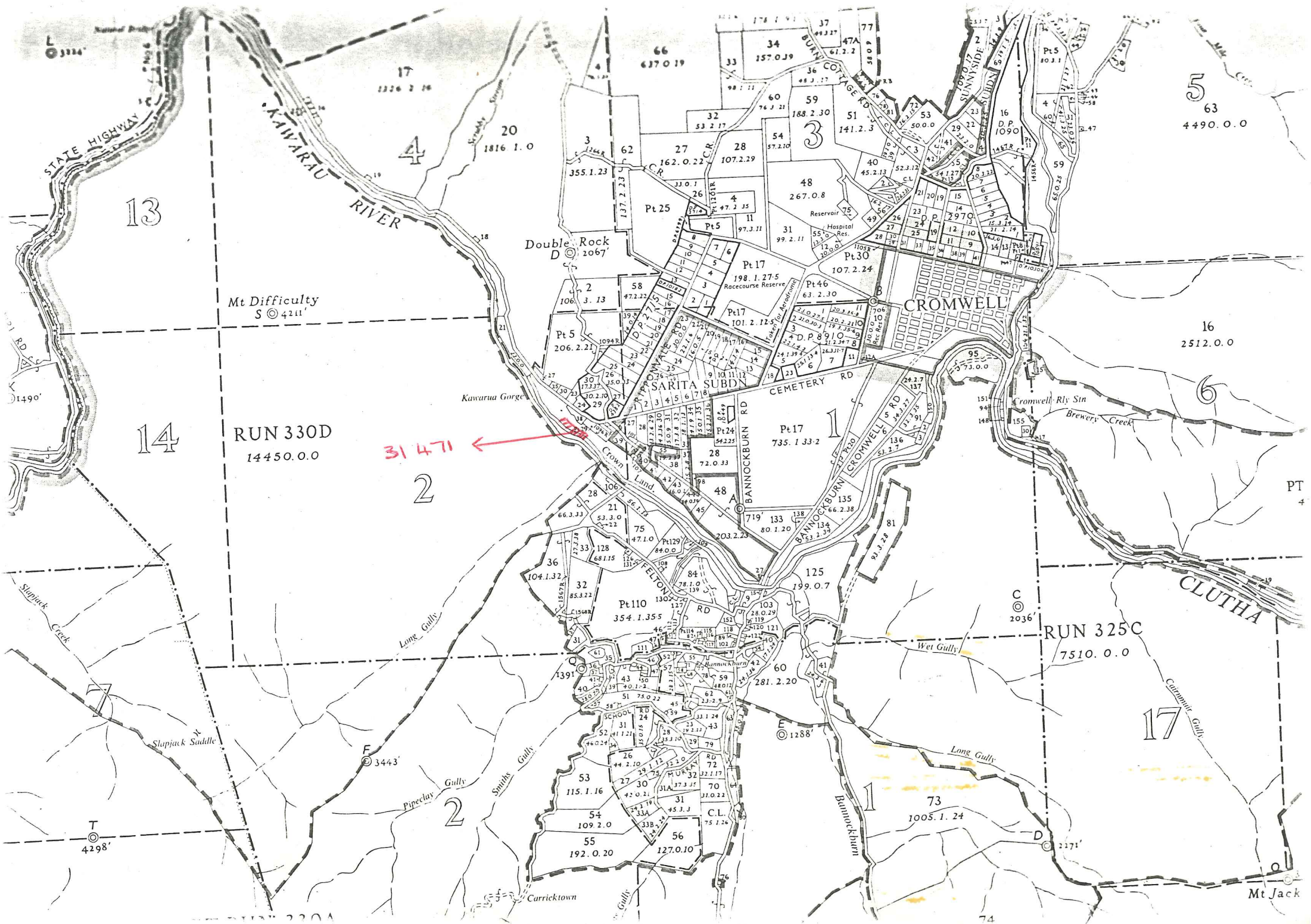
Redd 29-8-77



PROPOSED CLAIM.
25 ACRES
(10 HECTARES)

APPLICATION FOR A PROSPECTING LICENCE
PART UNOCCUPIED CROWN LAND
PART RIVERBANK RES.
BLK. 11. CROMWELL S.D.
OTAGO LAND DISTRICT
VINCENT COUNTY.
SHEET S. 133

D. R. KENT & A. B. T. LIND.
 ALEXANDRIA



13

14

RUN 330D
14450.0.0

31 471 ←

2

RUN 325C
7510.0.0

17

CROMWELL

Double Rock
D 2067

SARITA SUBDN

BANNOCKBURN RD

CEMETERY RD

Cromwell Rly Sta

CLUTHA

STATE HIGHWAY

KAWARUA RIVER

Kawarua Gorge

Long Gully

Pipeclay Gully

Smiths Gully

Long Gully

Bannockburn

Garrahit Gully

Mt Difficulty
S 4211'

F 3443'

E 1288'

C 2036'

T 4298'

Carricktown

Mt Jack

5
63
4490.0.0

16
2512.0.0

PT
4

74