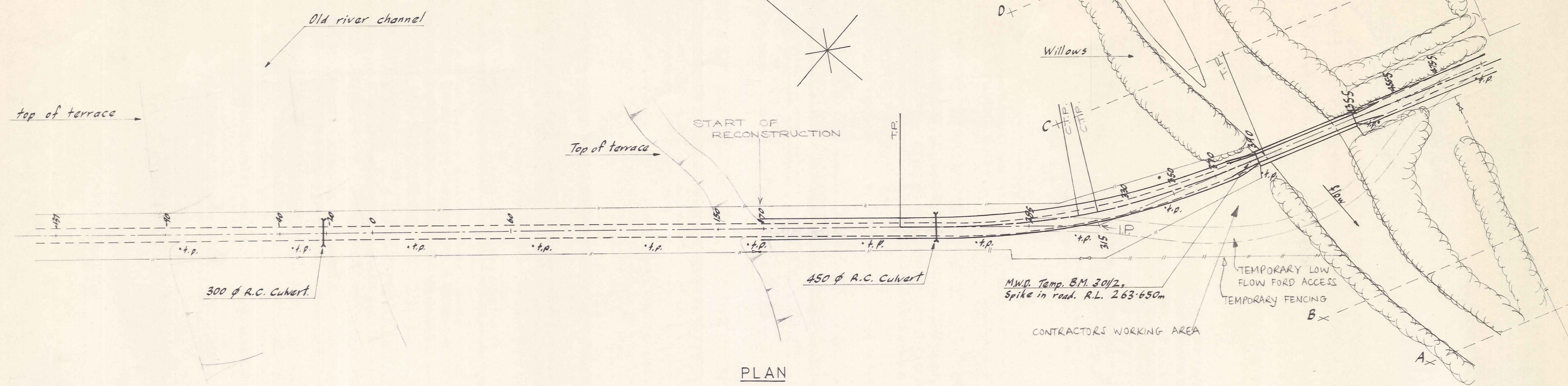
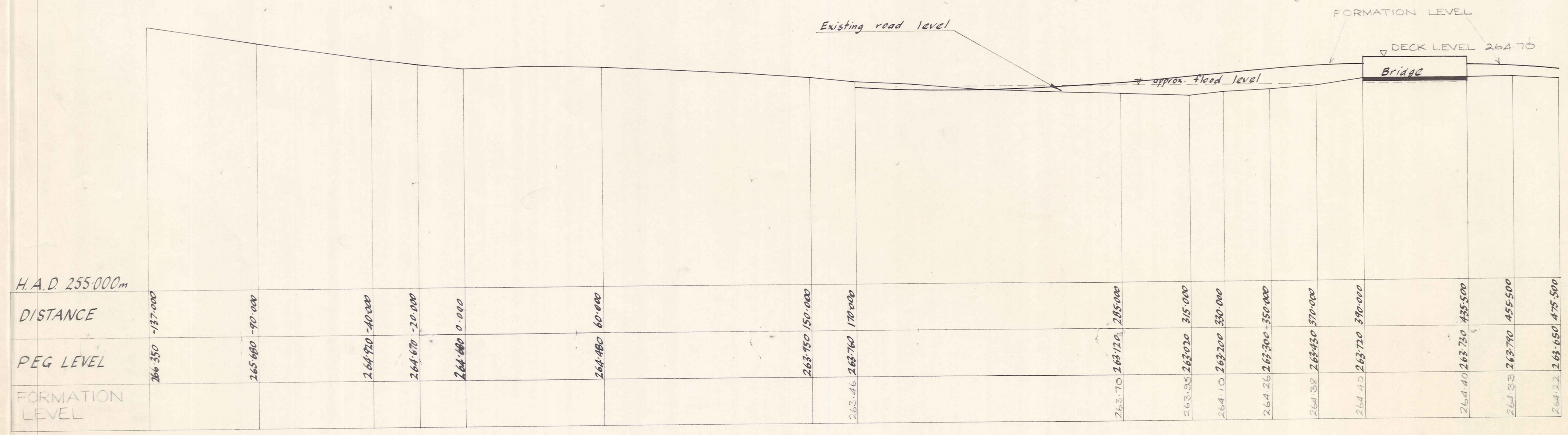


CURVE DATA
 D = 21°30'
 S.V. = 72 K.P.H.
 R = 226.73
 L = 77.46
 A.O. = 21.82
 A.X. = 5.17
 S.E. = 7.67%



PLAN
 Scale 1:1000



LONGITUDINAL SECTION of ROAD
 Scales Horiz. 1:1000
 Vert. 1: 100


DUFFILL WATTS & KING LTD
 CONSULTING CIVIL & STRUCTURAL ENGINEERS
 Dunedin PO Box 5289 Ph 777-133 Invercargill PO Box 576 Ph 83-049
 Blakelitha PO Box 220 Ph 81-664 Cromwell PO Box 82 Ph 50-391

VINCENT
 COUNTY
 COUNCIL

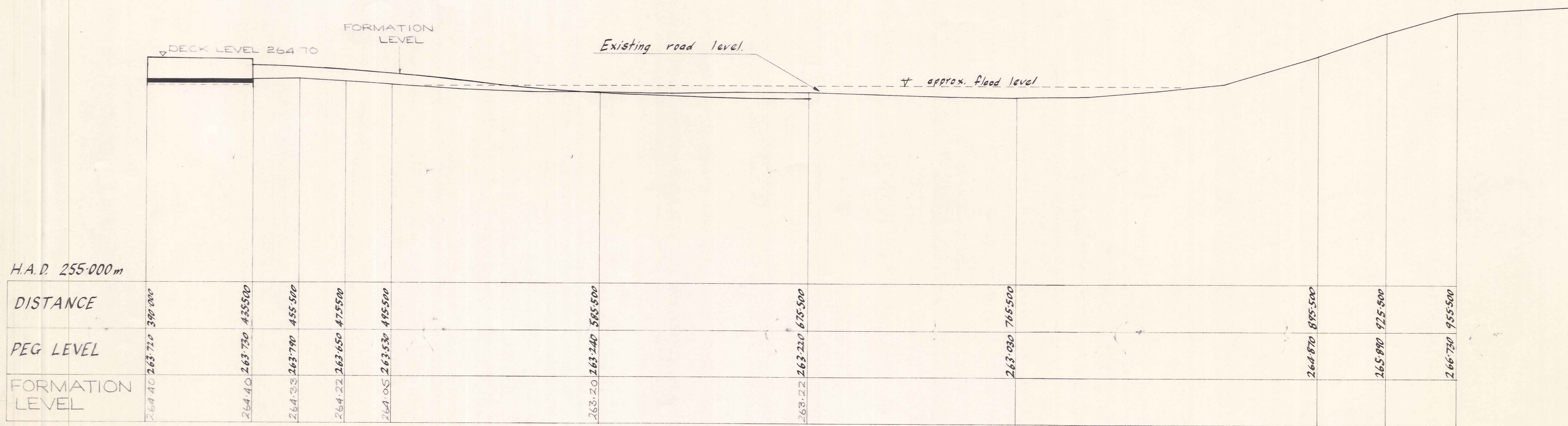
ARDGOUR ROAD BRIDGE - LINDIS RIVER

DATUM Mean Sea Level	AMENDMENTS				NAME	DATE	JOB NO.	Sheet No	
	NO	BY	DATE	Apprd.					
ORIGIN M.W.D. Temp. B.M. 301/2					Surveyed	B. Kinaston	Oct '78	7806	7
					Drawn	B. Kinaston	Oct '78		
					Calculations	B. Kinaston	Oct '78		
					Traced	B. Kinaston	Nov '78		
					Checked				
					Approved				

File 156/7816 LB 100 I FB -



PLAN
Scale 1:1000



H.A.D. 255-000m

DISTANCE	PEG LEVEL	FORMATION LEVEL
390 000	263.710	264.40
435 500	263.730	264.40
455 500	263.790	264.33
475 500	263.650	264.22
495 500	263.530	264.05
505 500	263.240	263.20
675 500	263.220	263.22
765 500		263.030
895 500		264.870
925 500		265.890
935 500		266.740

LONGITUDINAL SECTION of ROAD

Scales Horiz. 1:1000
Vert. 1: 100

DUFFILL WATTS & KING LTD
CONSULTING CIVIL & STRUCTURAL ENGINEERS
Dunedin PO Box 5269 Ph 777-133 Invercargill PO Box 576 Ph 83-049
Baillie PO Box 220 Ph 81-664 Cromwell PO Box 82 Ph 50-391

VINCENT
COUNTY
COUNCIL

ARDGOUR ROAD BRIDGE - LINDIS RIVER

DATUM
Mean
Sea
Level
ORIGIN
M.W.D. Temp.
B.M. 301/2

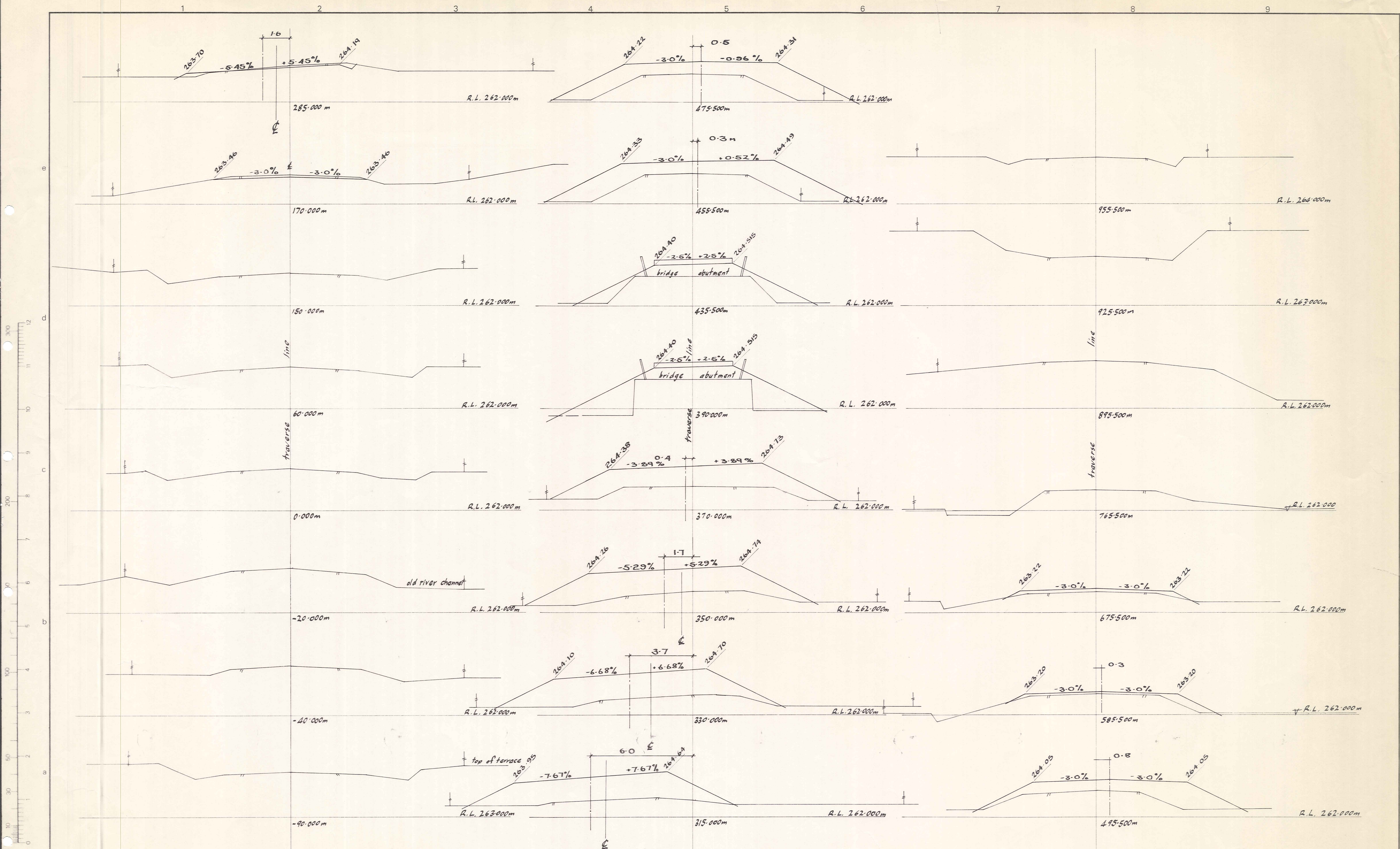
AMENDMENTS			Appvd.
NO.	BY	DATE	

NAME	DATE
Surveyed	B Hinaston Oct '78
Drawn	B Hinaston Oct '78
Calculations	M Jones 8/79
Traced	B Hinaston Nov '78
Checked	
Approved	[Signature] 2/79

JOB NO.
7806

Sheet No
8
of 10 shts
F.B. -

File 156/786 L.B. 100 I



CROSS SECTIONS of ROAD
Scale 1:100

DUFFILL WATTS & KING LTD
CONSULTING CIVIL & STRUCTURAL ENGINEERS
Dunedin P.O. Box 5269 Ph. 777-133 Invercargill P.O. Box 576 Ph. 83-049
Balclutha P.O. Box 220 Ph. 81-664 Cromwell P.O. Box 82 Ph. 50-391

VINCENT
COUNTY
COUNCIL

ARDGOUR ROAD BRIDGE - LINDIS RIVER

DATUM
Mean
Sea
Level
ORIGIN
M.W.D. Temp.
B.M. 301/2

AMENDMENTS			Appvd.	NAME	DATE
NO.	BY	DATE			

Appvd.	NAME	DATE
	B. Hinastor	Oct '78
	B. Hinastor	Oct '78
	M. Jones	Aug '79
	B. Hinastor	Nov '78

JOB NO. 7806
L.B. 100 I

Sheet No. 9 of 10 sheets
F.B. -