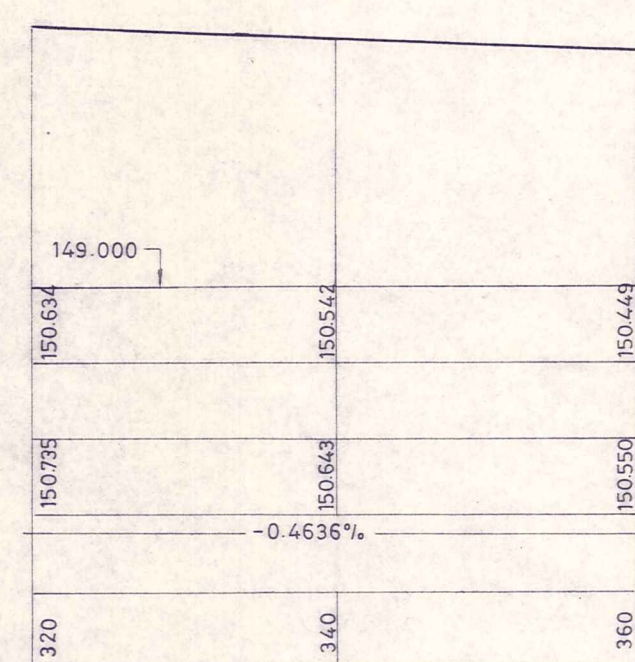
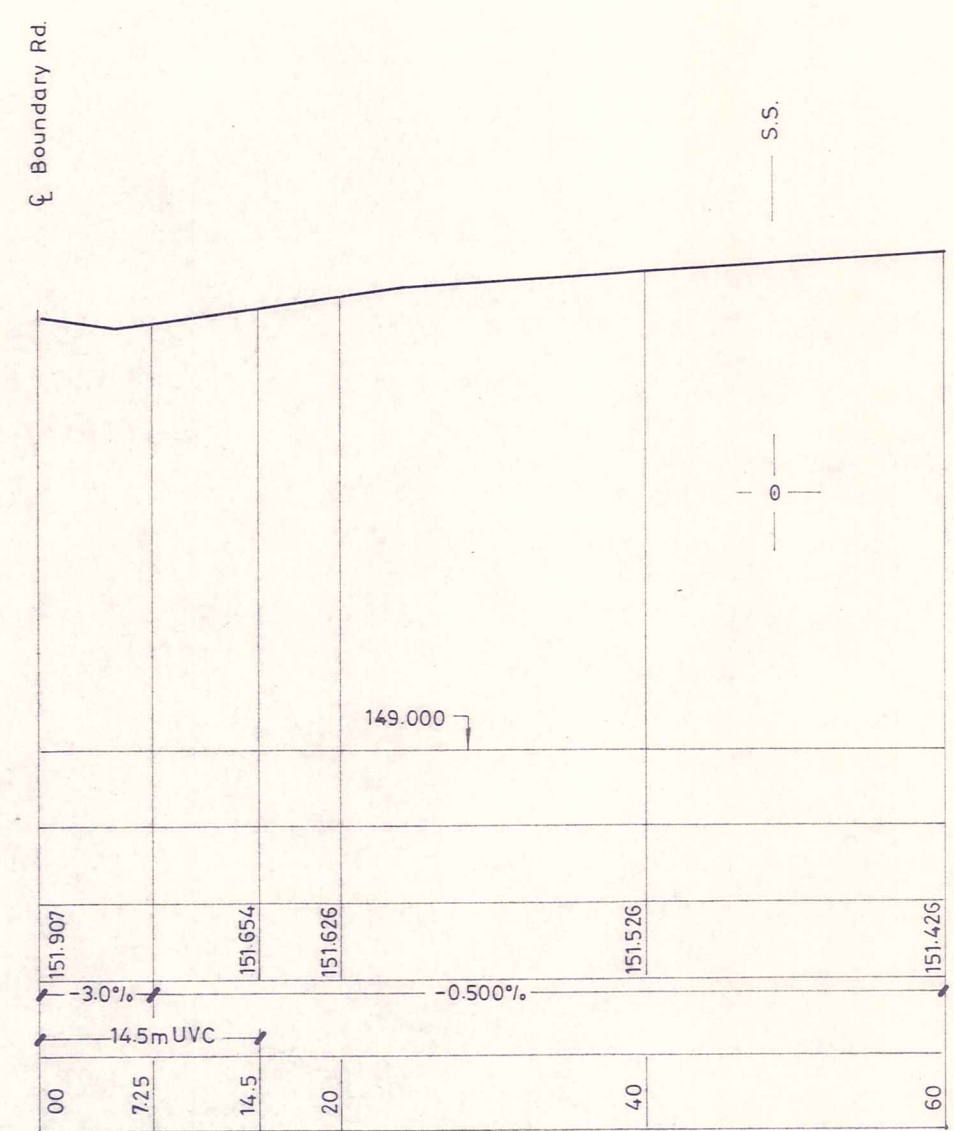


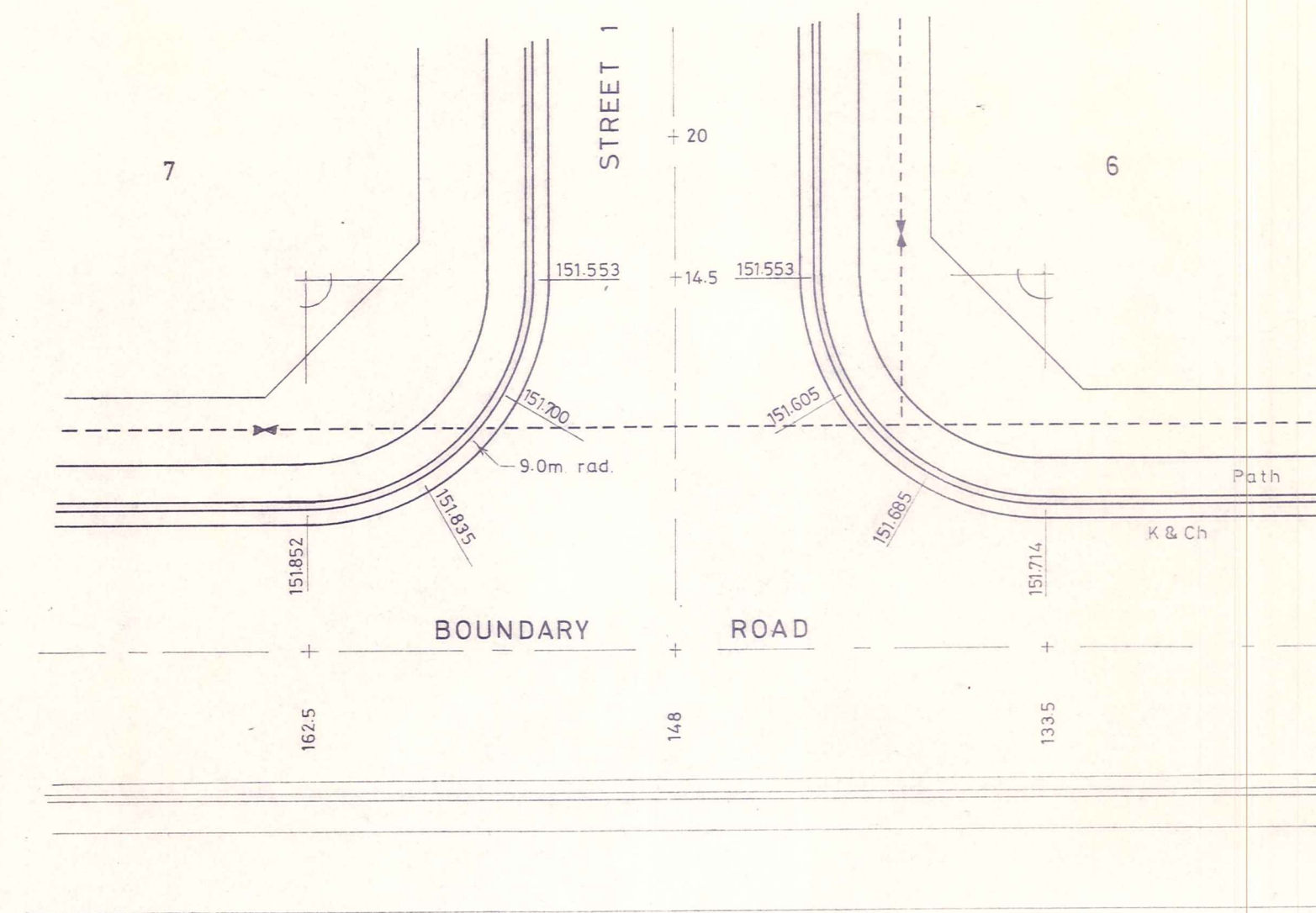
| | | | |
|--------------------------|----------|---------|---------|
| PROPOSED KERB R.L. (Top) | 150.634 | 150.542 | 150.449 |
| EXISTING ζ R.L. | 150.751 | 150.648 | 150.550 |
| PROPOSED ζ R.L. | | | |
| GRADIENT | -0.4636% | | |
| DISTANCE | 320 | 340 | 360 |



BOUNDARY ROAD Scale H 1:500
V 1:50



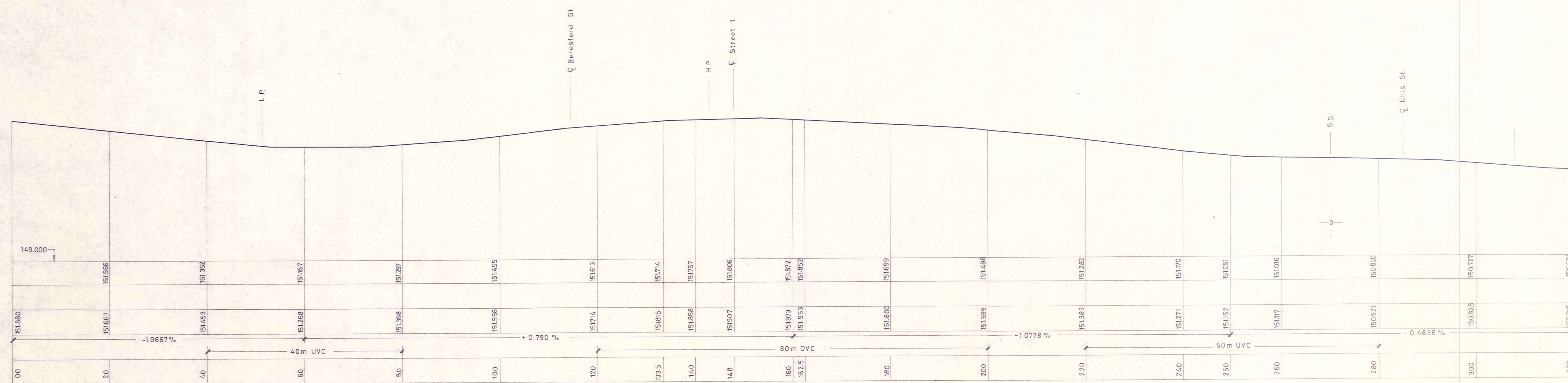
STREET 1



INTERSECTION DETAILS

Scale 1:250

| | | | | | | | | | | | | | | | | | | | | |
|--------------------------|----------|---------|---------|---------|---------|---------|----------|---------|---------|----------|---------|---------|---------|-----|-----|-----|-----|-----|-----|-----|
| PROPOSED KERB R.L. (Top) | 151.880 | 151.667 | 151.566 | 151.453 | 151.352 | 151.268 | 151.187 | 151.097 | 151.005 | 150.912 | 150.820 | 150.728 | 150.634 | | | | | | | |
| EXISTING ζ R.L. | 151.880 | 151.667 | 151.566 | 151.453 | 151.352 | 151.268 | 151.187 | 151.097 | 151.005 | 150.912 | 150.820 | 150.728 | 150.634 | | | | | | | |
| PROPOSED ζ R.L. | | | | | | | | | | | | | | | | | | | | |
| GRADIENT | -1.0667% | | | +0.790% | | | -1.0778% | | | -0.4636% | | | | | | | | | | |
| DISTANCE | 00 | 20 | 40 | 60 | 80 | 100 | 120 | 133.5 | 140 | 148 | 160 | 180 | 200 | 220 | 240 | 250 | 260 | 280 | 300 | 320 |



BOUNDARY ROAD Scale H 1:500
V 1:50

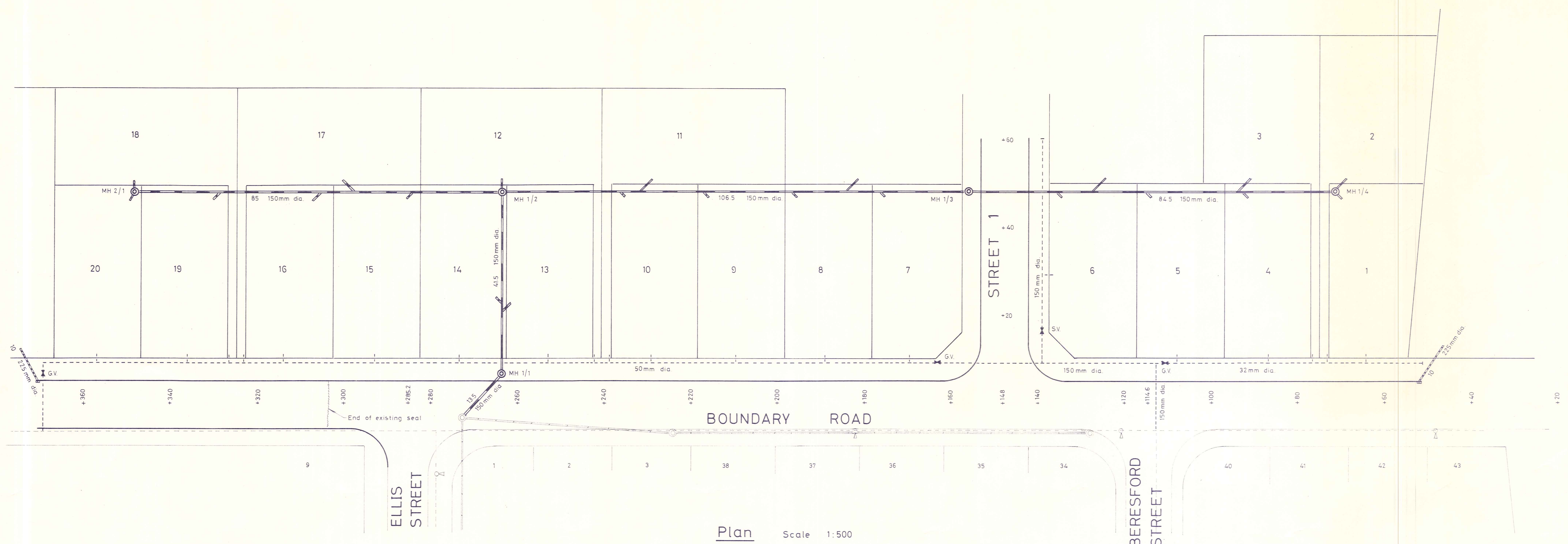
ALEXANDRA
BOROUGH COUNCIL

PLANTATION BLOCK
STAGE 1

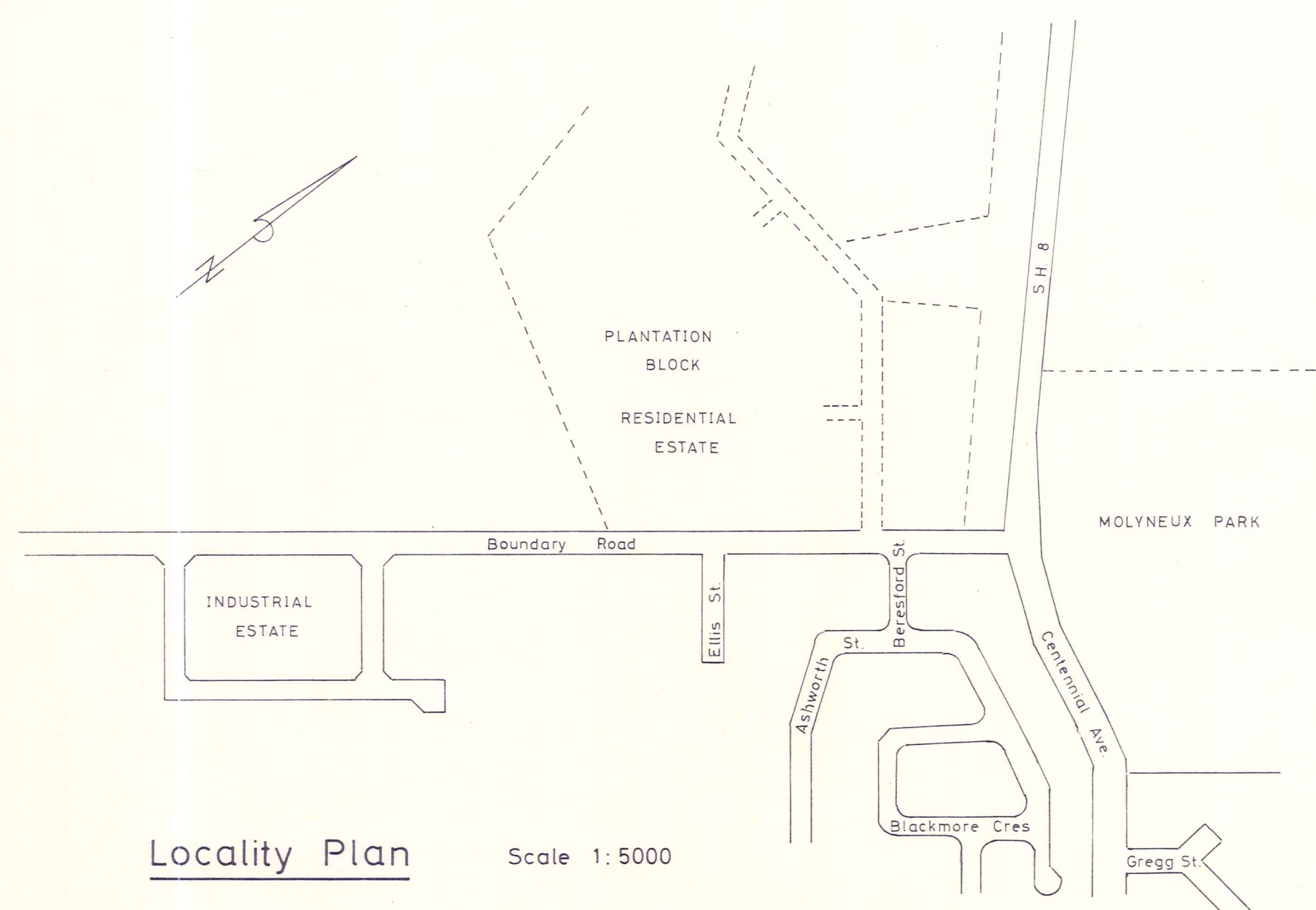
ROAD LONGITUDINAL SECTIONS
INTERSECTION DETAILS

SHEET

| | | | |
|------------|---------------|----------|-----------|
| DRAWN ESE | CHECKED ESE | SCALES | SERIES OF |
| TRACED ESE | DATE 25.10.85 | AS SHOWN | REF. |



Plan Scale 1:500



Locality Plan Scale 1:5000

ALEXANDRA
BOROUGH COUNCIL

PLANTATION BLOCK
STAGE 1

ROAD, WATER SUPPLY & DRAINAGE
PLAN

SHEET
1

| | | | |
|------------|-----------------|-----------------|-----------|
| DRAWN ESE | CHECKED ESE | SCALES As shown | SERIES OF |
| TRACED ESE | DATE 21-10-1985 | | REF |