

NOTES

- ALL TAPERS 30M UNLESS SHOWN OTHERWISE
- CENTRE LINE - 100mm WHITE 2m STRIPE 1m GAP 40m STRIPE 15m GAP
- LANE LINE - 50mm WHITE CONTIGUOUS
- CONTINUITY LINE - 300mm WHITE 1m STRIPE 2m GAP
- NO PASSING LINE - 100mm REFLECTORIZED YELLOW
- NO STOPPING LINE - 100mm YELLOW 1m STRIPE 1m GAP
- LIMIT LINES - 200mm REFLECTORIZED WHITE 400mm SPACING

RETAIN EXISTING PAINT MARKINGS
NEW PAINT MARKINGS
EDGE LINES TO BE REPAINTED TO 50mm W.D.E.

DRAFT COPY

DATE	AMENDMENTS	BY	APP'D	BY	CHECKED	DATE
5-93	PAINT MARKINGS			AS		3/90
	EDGE LINE WIDTH			AS		3/90

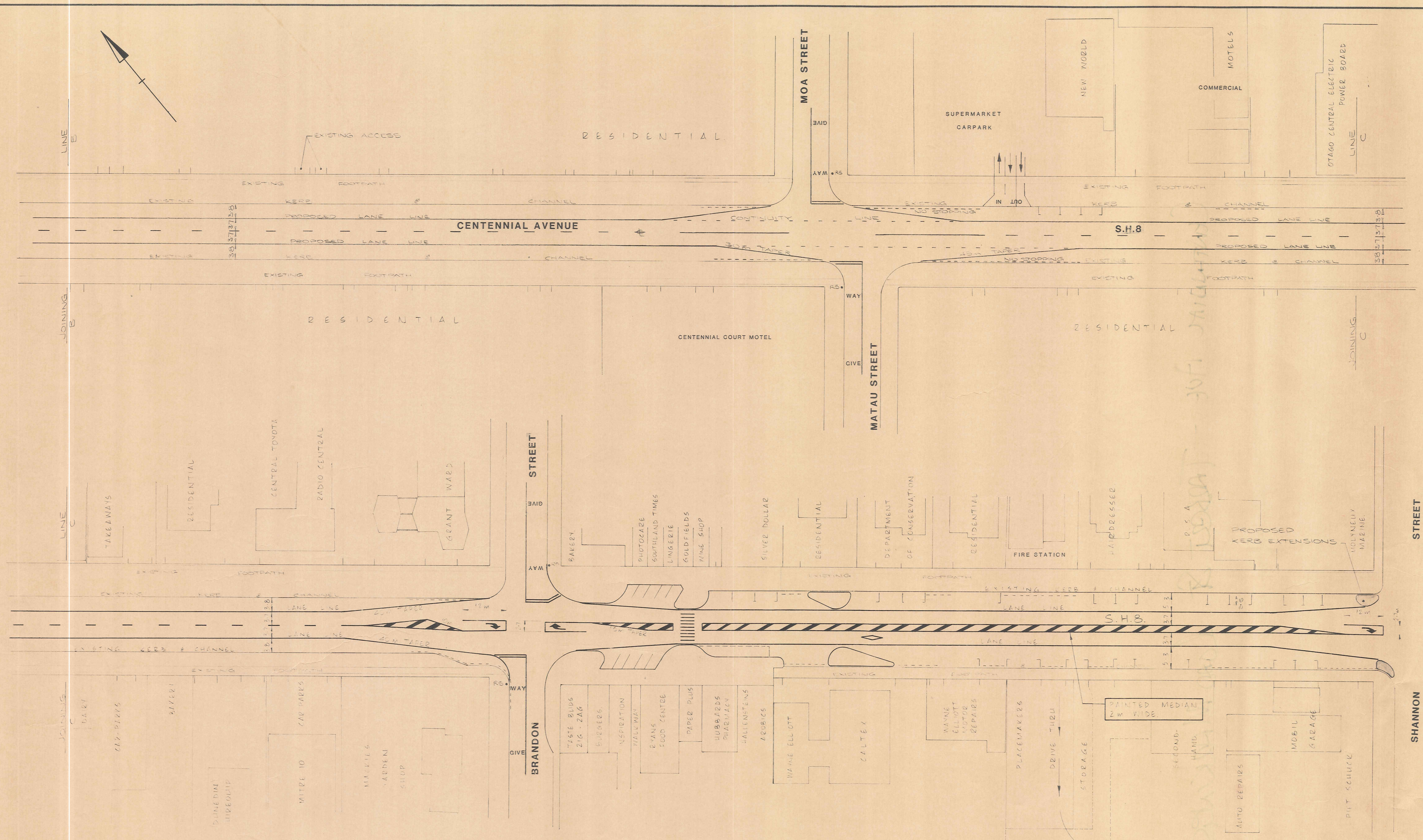

CLIENT



ALEXANDRA

TITLE SH8 RD16 RS310
CENTENNIAL AVE, BOUNDARY RD - DUNORLING ST
TRAFFIC LANE DEFINITION
SCHEME PLAN

SCALE	FILE	REVISION	JOB	CODE	SHEET
1:500		R.1.	7 / 76 / 35	5714	1



NOTE:
 ALL PAINT MARKINGS TO BE IN ACCORDANCE WITH
 TRANSIT NEW ZEALAND MANUAL OF TRAFFIC SIGNS
 & MARKINGS.
 ALL TAPERS 30M UNLESS SHOWN OTHERWISE.
 SEE SHEET 1 FOR PAINT MARKING DESCRIPTIONS.

DRAFT COPY

DATE	AMENDMENTS	BY	APD	DESIGN	BY	CHECKED	DATE
5-02	AMEND ALL PAINT MARKINGS	HW		DESIGN	B. BROWN	HW	3/90
				DRAWN	B. BROWN	HW	3/90
				RECOMD			
				APPD			
				STATUS			

CLIENT


ALEXANDRA

TITLE: SH8 RD16 RS310
 CENTENNIAL AVE, BOUNDARY RD - DUNORLING ST
 TRAFFIC LANE DEFINITION
 SCHEME PLAN

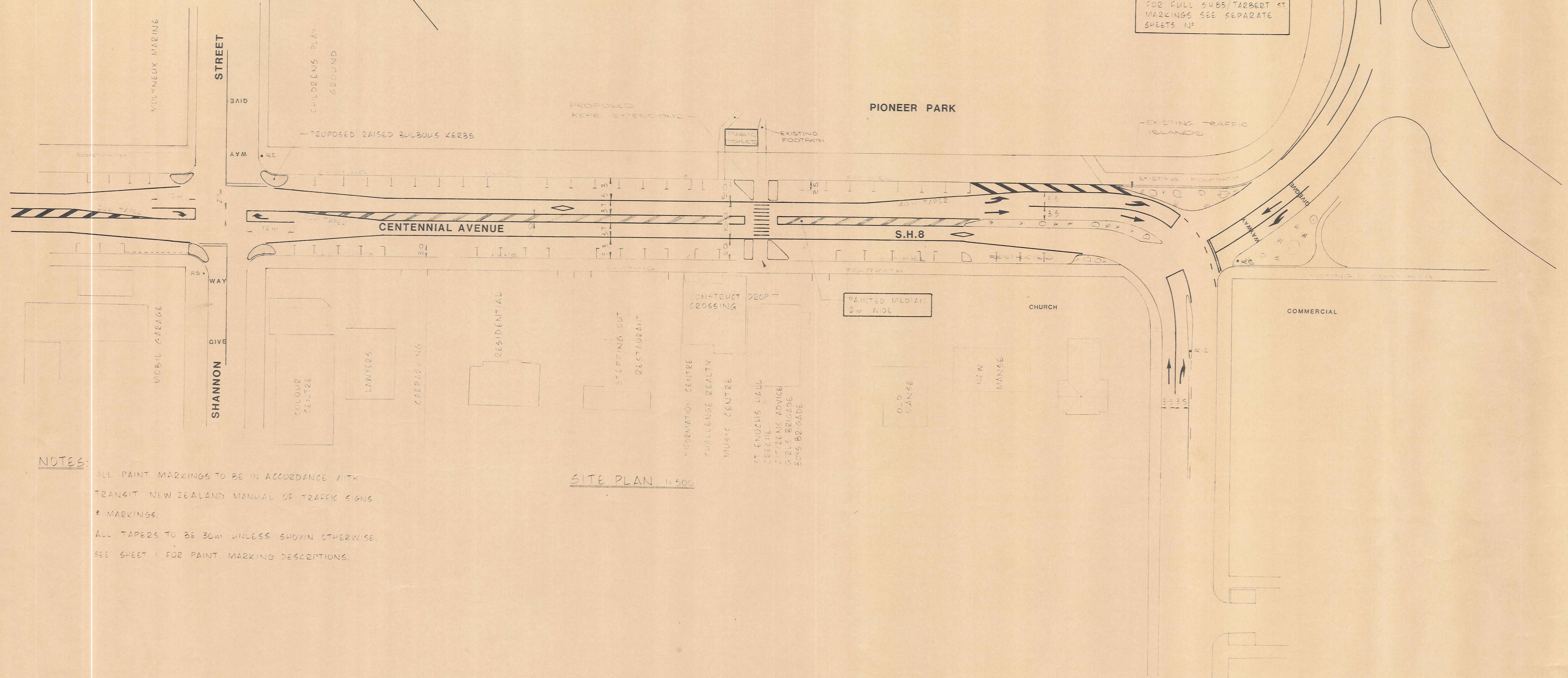
SCALE: 1:500

JOB: 7 / 76 / 35
 REVISION: R.1

CODE: 5714
 SHEET: 2



FOR FULL SH8/TARBERT ST. MARKINGS SEE SEPARATE SHEETS 12



NOTES:
 ALL PAINT MARKINGS TO BE IN ACCORDANCE WITH TRANSIT NEW ZEALAND MANUAL OF TRAFFIC SIGNS & MARKINGS.
 ALL TAPERS TO BE 30m UNLESS SHOWN OTHERWISE.
 SEE SHEET 1 FOR PAINT MARKING DESCRIPTIONS.

SITE PLAN 1:500

DRAFT COPY

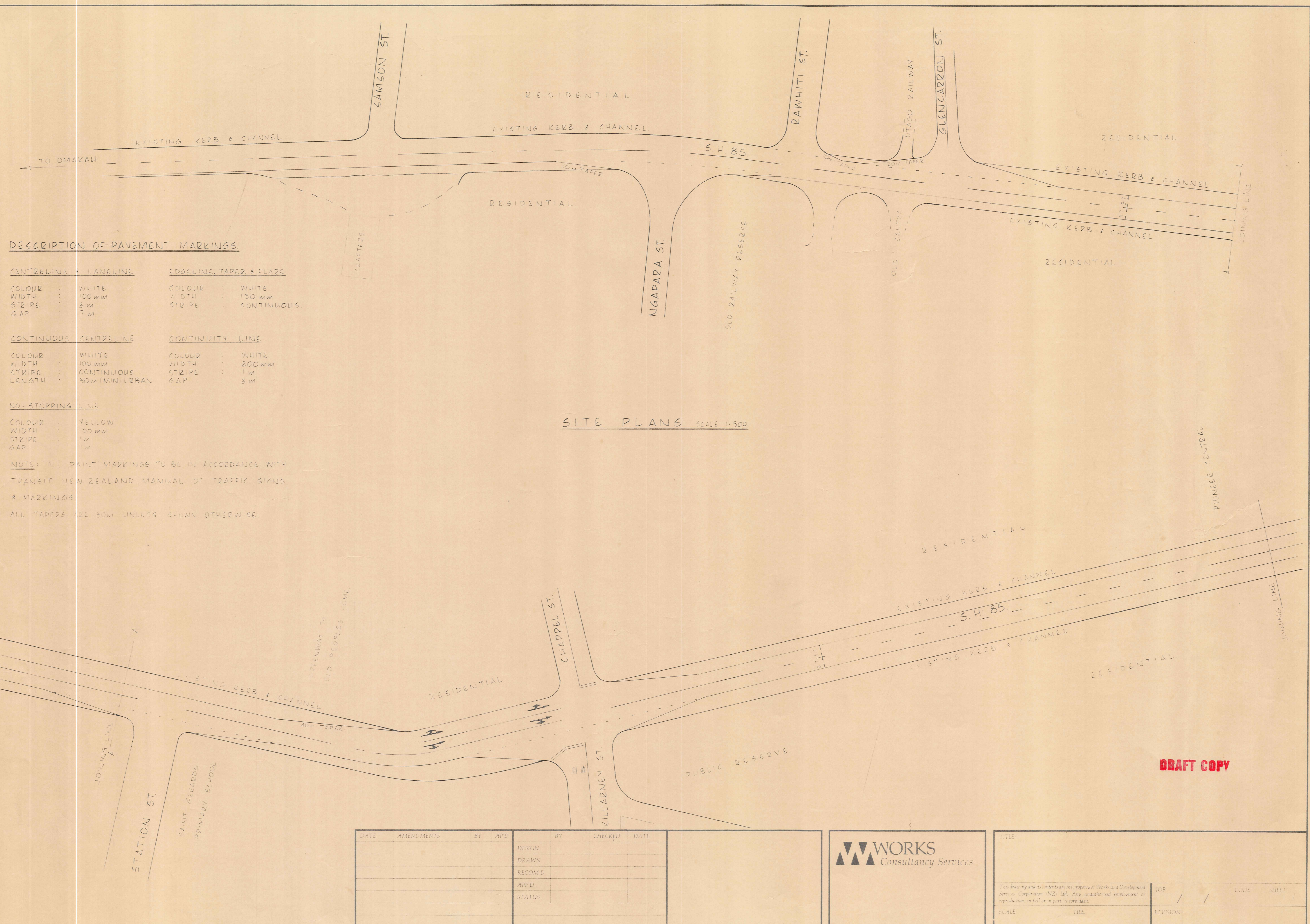
DATE	AMENDMENTS	BY	APP'D	BY	CHECKED	DATE
5-02	AMEND ALL PAINT MARKINGS	NW		B. Brown		3/00
				B. Brown		3/00

CLIENT

ALEXANDRA

TITLE	SH8 RD16 RS310
CENTENNIAL AVE, BOUNDARY RD - DUNORLING ST	
TRAFFIC LANE DEFINITION	
SCHEME PLAN	
SCALE	1:500
FILE	
REVISION	R.1.
JOB	7 / 76 / 35
CODE	5714
SHEET	3

This drawing and its contents are the property of Works and Development Services Corporation (NZ) Ltd. Any unauthorised employment or reproduction in full or in part is forbidden.



DESCRIPTION OF PAVEMENT MARKINGS.

CENTRELINE & LANELINE

COLOUR : WHITE
 WIDTH : 100mm
 STRIPE : 3m
 GAP : 7m

EDGE LINE, TAPER & FLARE

COLOUR : WHITE
 WIDTH : 150mm
 STRIPE : CONTINUOUS

CONTINUOUS CENTRELINE

COLOUR : WHITE
 WIDTH : 100mm
 STRIPE : CONTINUOUS
 LENGTH : 30m/1MIN URBAN

CONTINUITY LINE

COLOUR : WHITE
 WIDTH : 200mm
 STRIPE : 1m
 GAP : 3m

NO-STOPPING LINE

COLOUR : YELLOW
 WIDTH : 90mm
 STRIPE : 1m
 GAP : 1m

NOTE: ALL PAINT MARKINGS TO BE IN ACCORDANCE WITH TRANSIT NEW ZEALAND MANUAL OF TRAFFIC SIGNS & MARKINGS

ALL TAPERS ARE 50M UNLESS SHOWN OTHERWISE.

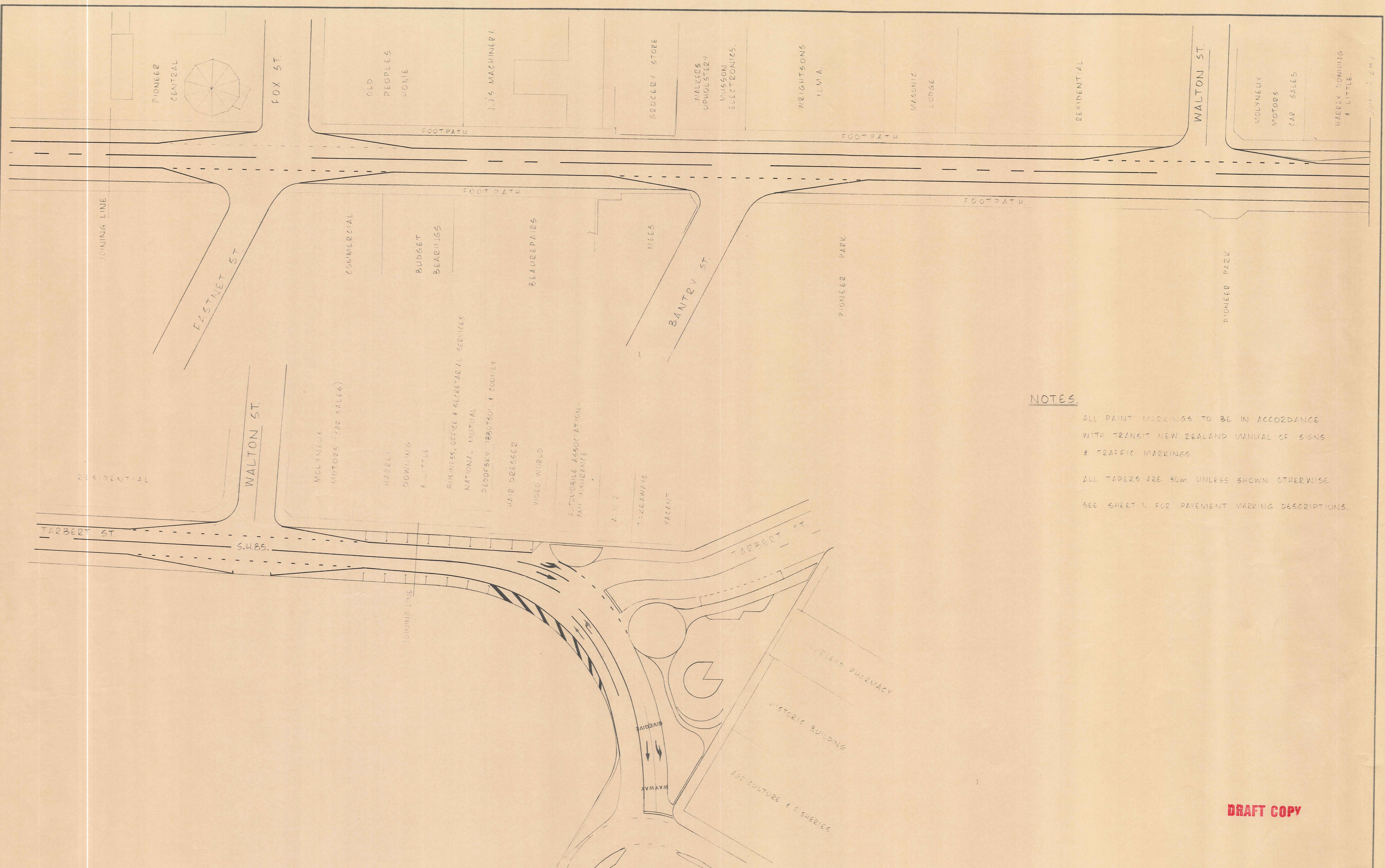
SITE PLANS SCALE 1:500

DRAFT COPY

DATE	AMENDMENTS	BY	AP'D	BY	CHECKED	DATE
				DESIGN		
				DRAWN		
				RECOM'D		
				APP'D		
				STATUS		

WORKS
 Consultancy Services

TITLE	JOB	CODE	SHEET
This drawing and its contents are the property of Works and Development Services Corporation (NZ) Ltd. Any unauthorised employment or reproduction in full or in part is forbidden.	/	/	
SCALE	FILE	REVISION	



NOTES

ALL PAINT MARKINGS TO BE IN ACCORDANCE WITH TRANSIT NEW ZEALAND MANUAL OF SIGNS & TRAFFIC MARKINGS.

ALL TAPERS ARE 30M UNLESS SHOWN OTHERWISE.

SEE SHEET 1. FOR PAVEMENT MARKING DESCRIPTIONS.

DRAFT COPY

DATE	AMENDMENTS	BY	AFD	BY	CHECKED	DATE

WORKS
Consultancy Services

TITLE	JOB	CODE	SHEET
	/ /		2
FILE	REVISION		