

665 000 m N

665 950 m N

665 900 m N

665 850 m N

665 800 m N

665 750 m N

NEPLUSULTRA ST.

DOWN ST. GREENWAY

SYNDIC ST.

GRID REF 15/4/20/4/8



JOHNSTON HATFIELD HUGHES & PARTNERS
Planning & Surveying Consultants
Registered Architects, Cromwell

Phone CMW 50-376
P.O. Box 51

**CROMWELL
BOROUGH
COUNCIL**

Certified Correct
W. Hughes
Registered Surveyor

ASBUILT DRAWINGS
CONTRACT 55/1/6 (Third)
11 Fairfield Asphalt

30/1 & 20/4

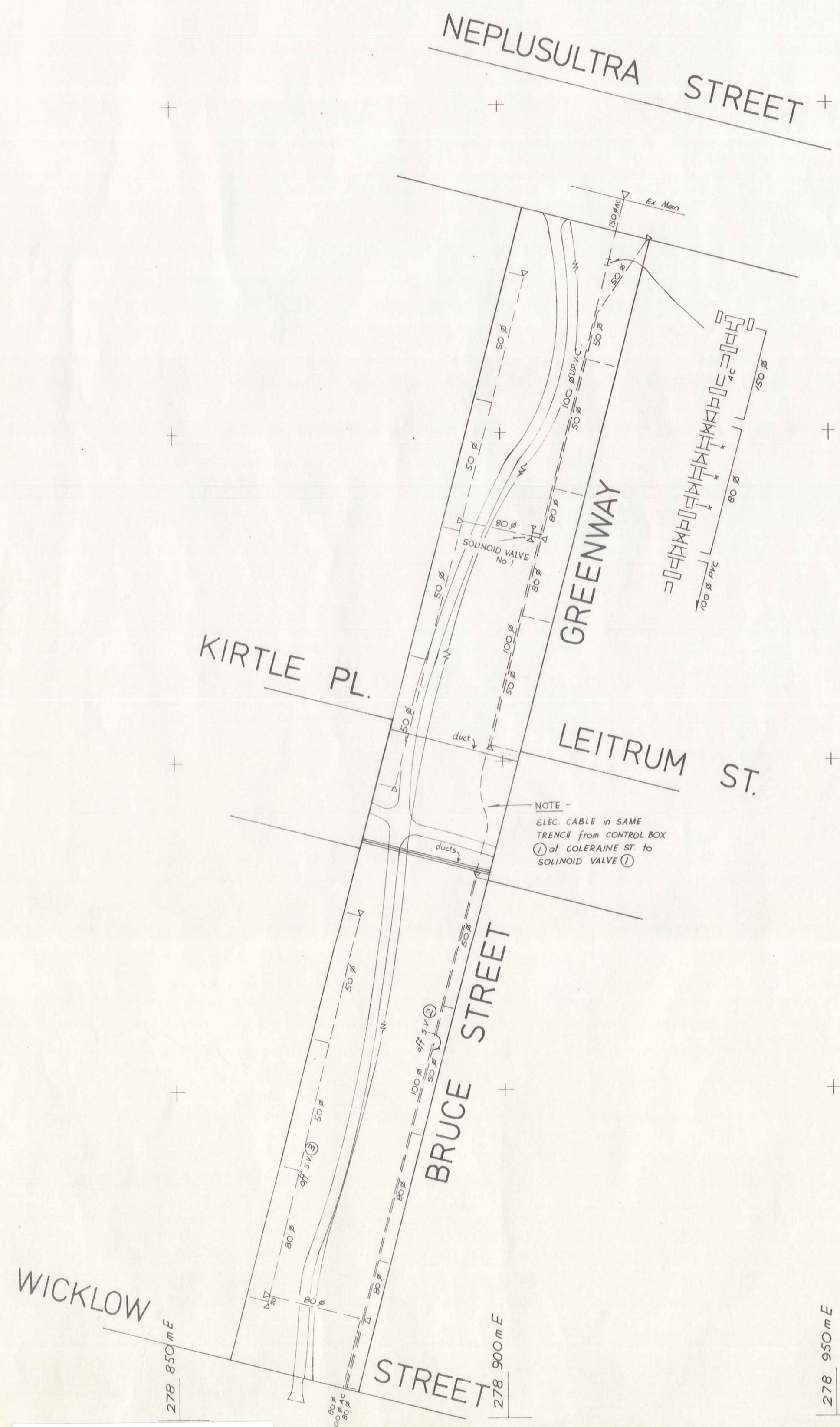
SURVEY	<i>W. Hughes</i>	10/82	DRAWN		ORIGINAL SCALE	
LEVEL			TRACED		1:500	
DESIGN			CHECKED		DATUM	
					M.S.L.	
NO.	AMENDMENTS		Initials	Date	Level Bk.	Field Bk.
	<i>Contract 22 added</i>		<i>Fulton Hogan</i>	<i>W. Hughes July 84</i>		

JOB NO. C147
PLAN NO. C72
1 of 7 Sheets

15/4/20/4/8

15/4/20/4/1
 Re-Order Filemaster "D"
 SELF-ADHESIVE PLAN HANGER
 Patent Number 137841

666 000 m N
 665 950 m N
 665 900 m N
 665 850 m N
 665 800 m N
 665 750 m N
 278 800 m E
 278 850 m E
 278 900 m E
 278 950 m E
 279 000 m E



GRID REF 15/4/20/4/1



JOHNSTON HATFIELD HUGHES & PARTNERS
 Planning & Surveying Consultants Phone CMW 50-376
 Registered Architects, Cromwell P.O. Box 51


**CROMWELL
 BOROUGH
 COUNCIL**

Certified Correct
A. Hughes
 Registered Surveyor

ASBUILT DRAWINGS
 CONTRACT 55/1/6 (Third)
 11 Fairfield Asphalt

20/4

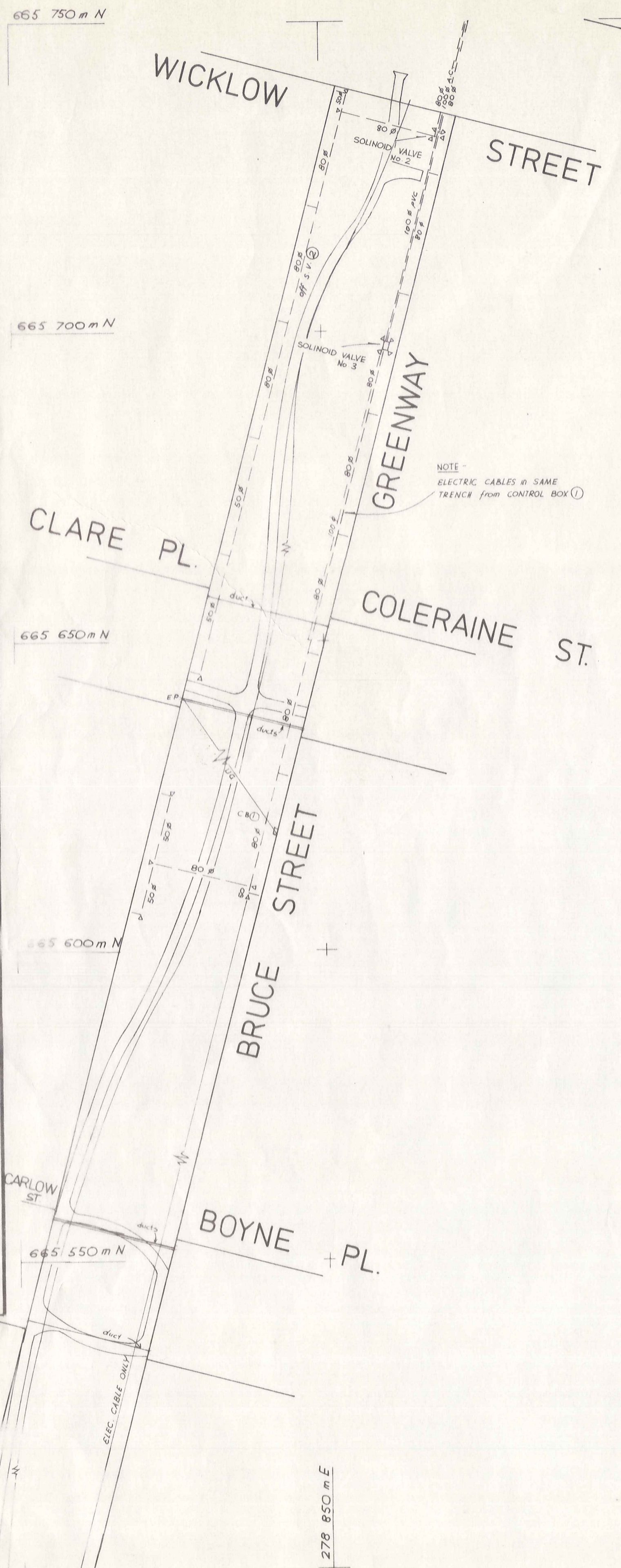
SURVEY	<i>A. Hughes</i>	10/82	DRAWN	
LEVEL			TRACED	
DESIGN			CHECKED	
No.	AMENDMENTS			



ORIGINAL SCALE	1:500
DATUM	M.S.L.
Level Bk.	Field Bk.

JOB No. C147
 PLAN No. C72
 5 of 7 Sheets

Re-Order Filemaster 'D'
 SELF-ADHESIVE PLAN HANGER
 Patent Number 137841



GRID REF 15/4/20/8/7



JOHNSTON HATFIELD HUGHES & PARTNERS
 Planning & Surveying Consultants
 Registered Architects, Cromwell

Phone CMW 50-376
 P.O. Box 51


CROMWELL BOROUGH COUNCIL

Certified Correct
L. Hughes
 Registered Surveyor

ASBUILT DRAWINGS
 CONTRACT 55/1/6 (Third)
 11 Fairfield Asphalt

20/8

SURVEY	<i>L. Hughes</i>	10/83	DRAWN	
LEVEL			TRACED	
DESIGN			CHECKED	
AMENDMENTS				
No.				
Initials Date				
CENTRAL DISTRICT COUNCIL				



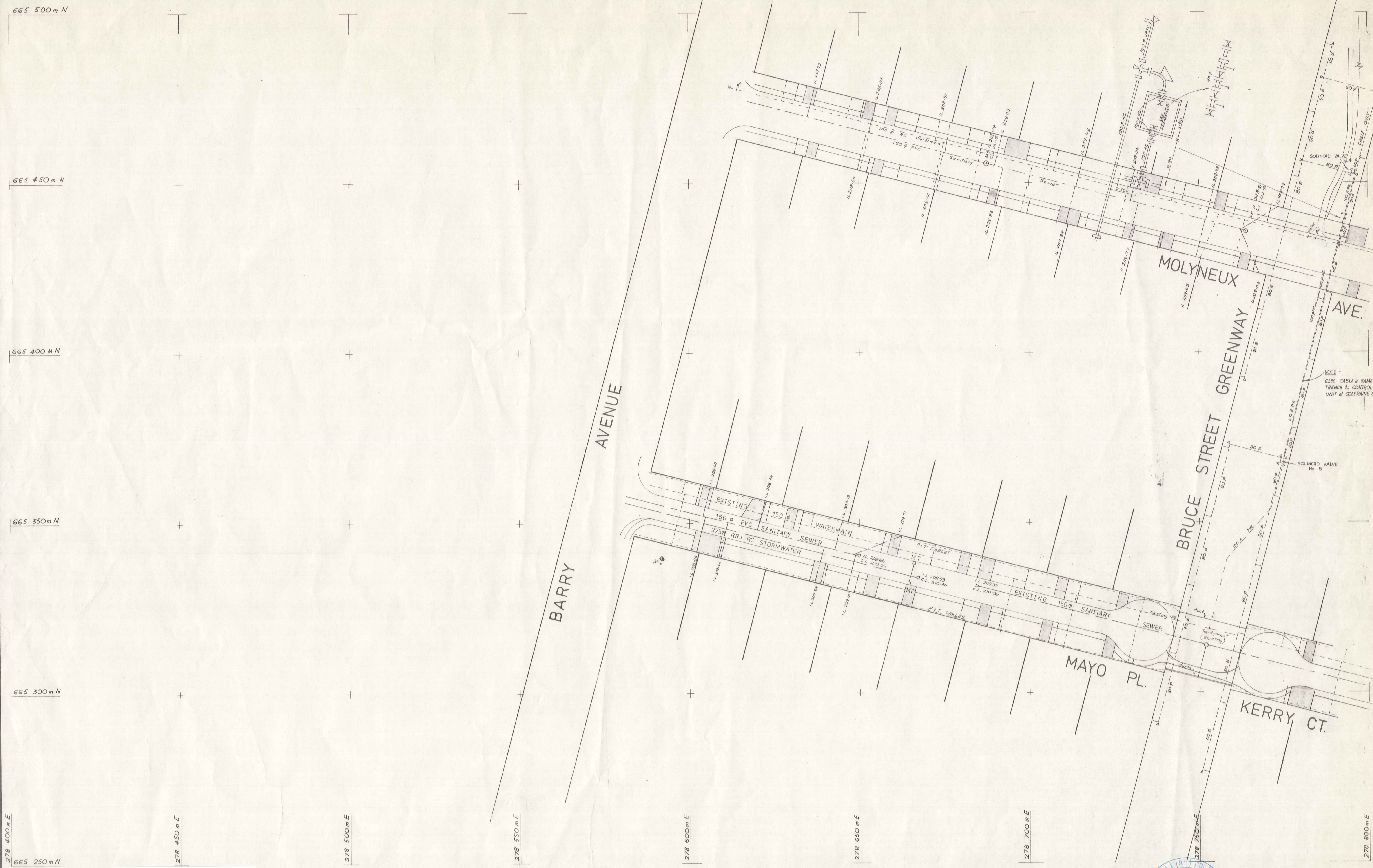
ORIGINAL SCALE
 1:500
 DATUM
 M.S.L.
 Level Bk. Field Bk.

JOB NO. C147
 PLAN NO. C72
 6 of 7 Sheets

15/4/20/8/7

15/4/20/11/4

Re-Order Filemaster "D"
SELF-ADHESIVE PLAN HANGER
Patent Number 132841



GRID REF 15/4/20/11/4



JOHNSTON HATFIELD HUGHES & PARTNERS
 Planning & Surveying Consultants Phone CMW 50-376
 Registered Architects, Cromwell P.O. Box 51


CROMWELL BOROUGH COUNCIL

Certified Correct
W. Hughes
 Registered Surveyor

ASBUILT DRAWINGS
 CONTRACT 55/1/6 (Third) No 7 Fulton Hogan
 No 11 Fairfield Asphalt
 No 21 F.H.

20/11

SURVEY	<i>August 10/82</i>	DRAWN	<i>W.M.C.</i>
LEVEL		TRACED	<i>W.M.C.</i>
DESIGN		CHECKED	<i>W.M.C.</i>
AMENDMENTS No. 1 Contract No 11 Greenway footpaths added No. 2 Contract No 7 Molyneux Ave W No. 3 Contract No 21 Mayo Pl. added			
Date	<i>Aug 83</i>	Date	<i>July 84</i>



ORIGINAL SCALE
 1:500
 DATUM
 M.S.L.

JOB No. C 147
 PLAN No. C 72
 7 of 7 Sheets