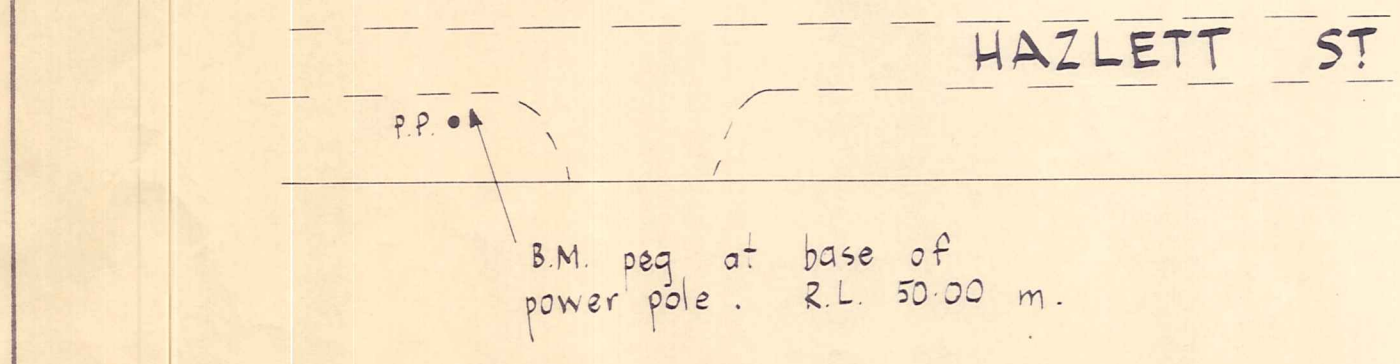


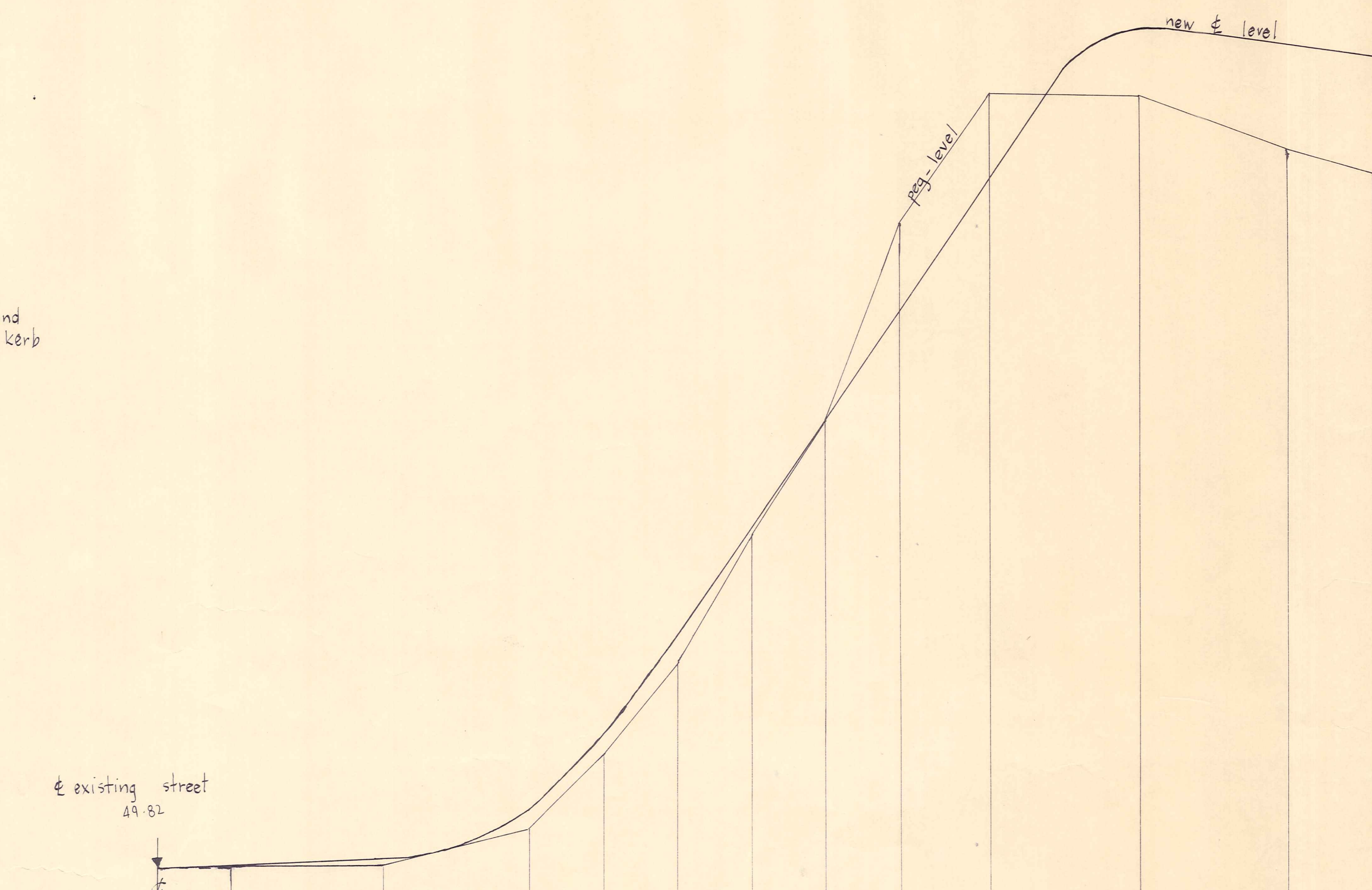
Construct mudtanks and soakpits at ends of both kerbs.

Construct mudtank and soakpit at end of kerb on lower side.



B.M. peg at base of power pole. R.L. 50.00 m.

PLAN Scale :- 1 : 500

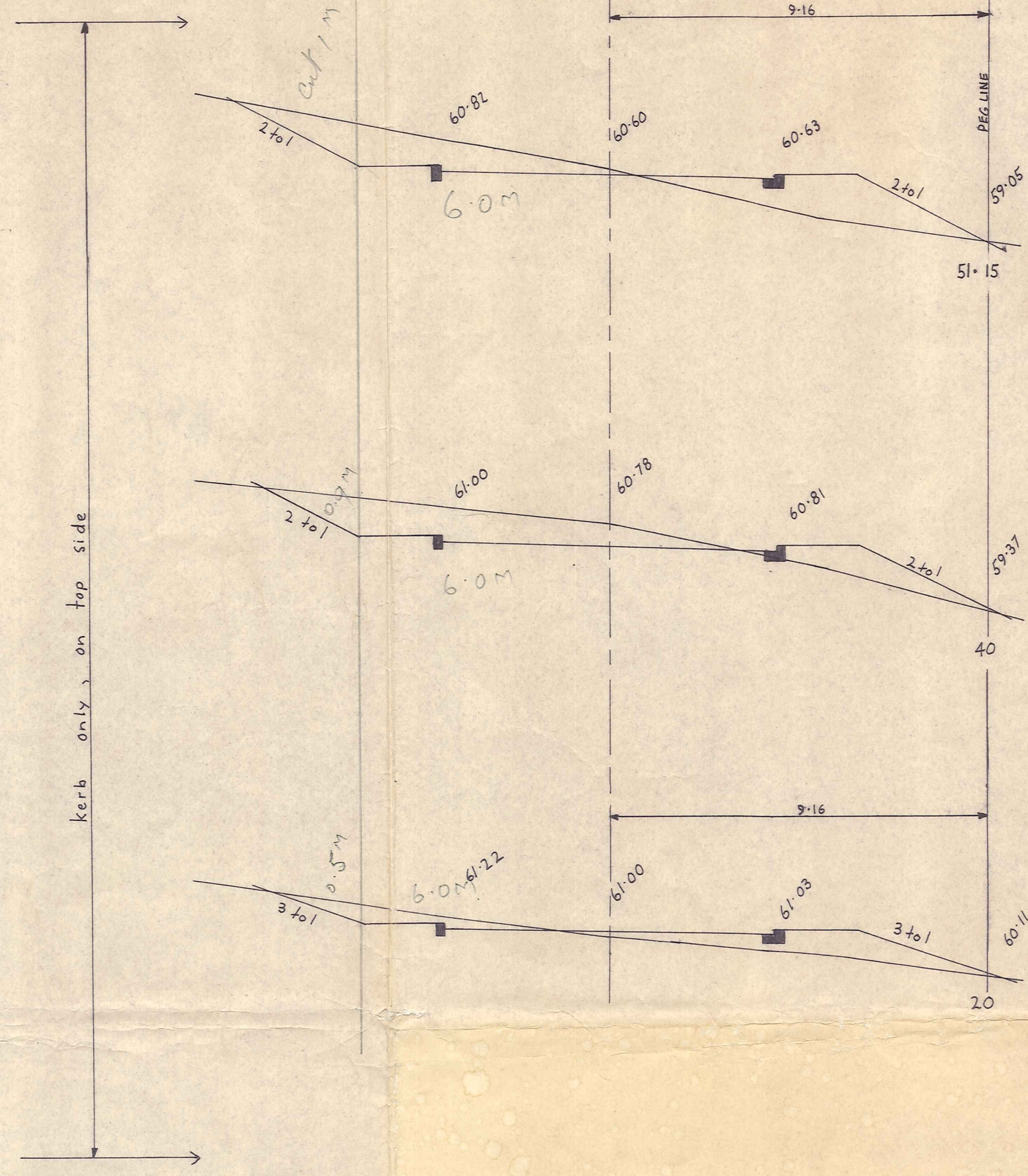
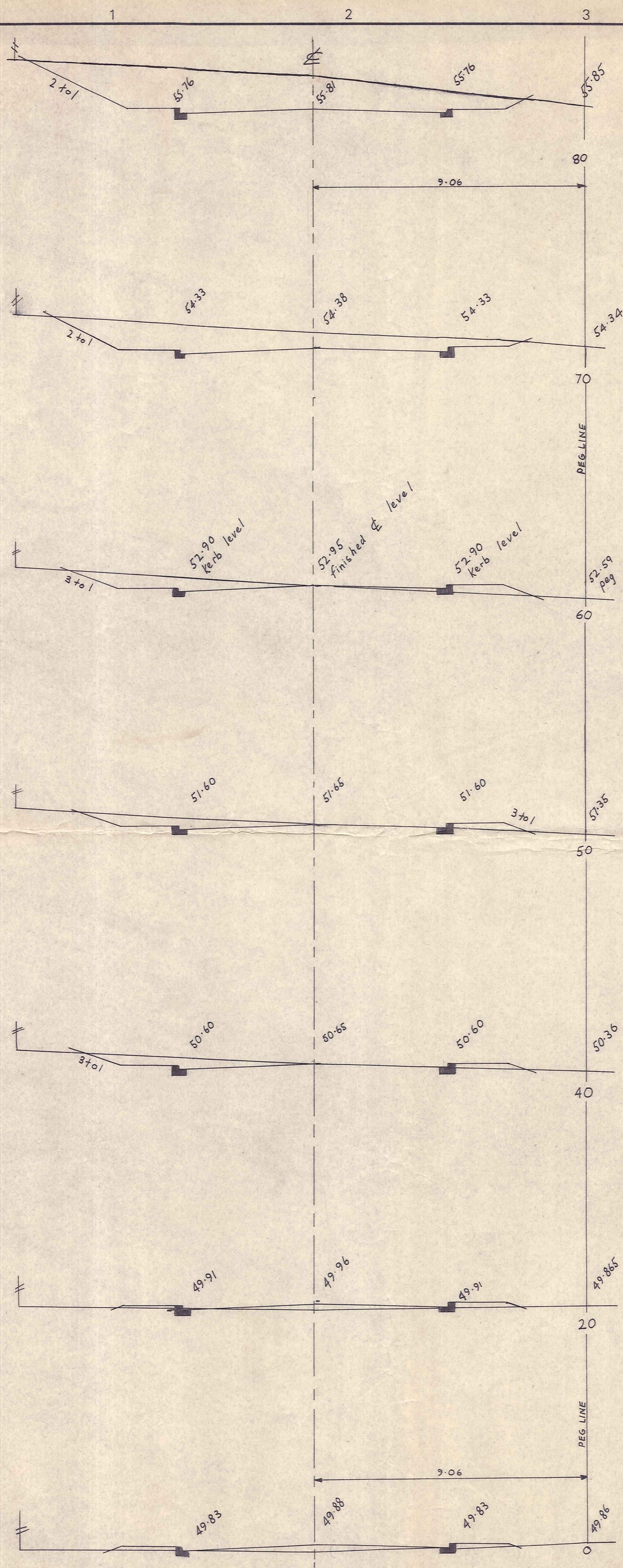


Existing street level	49.82										
48 m											
£ above peg (m)	0.02	0.08	0.29	0.30	0.36	0.045		0.89	1.41	1.55	
£ below peg (m)							0.04	1.20	1.22		
Finished level (m)	49.88	49.96	50.65	51.65	52.95	54.38	55.81	57.24	58.95	60.78	60.60
Peg level (m)	49.86	49.96	50.36	51.35	52.89	54.33	55.85	57.24	58.95	60.37	60.60
Distance (m)	0	20	40	50	60	70	80	90	102	140	174
Grade	0.4% (in 250)			Vertical Curve		14.29% (in 7)			Vertical Curve		1.61% (in 62)

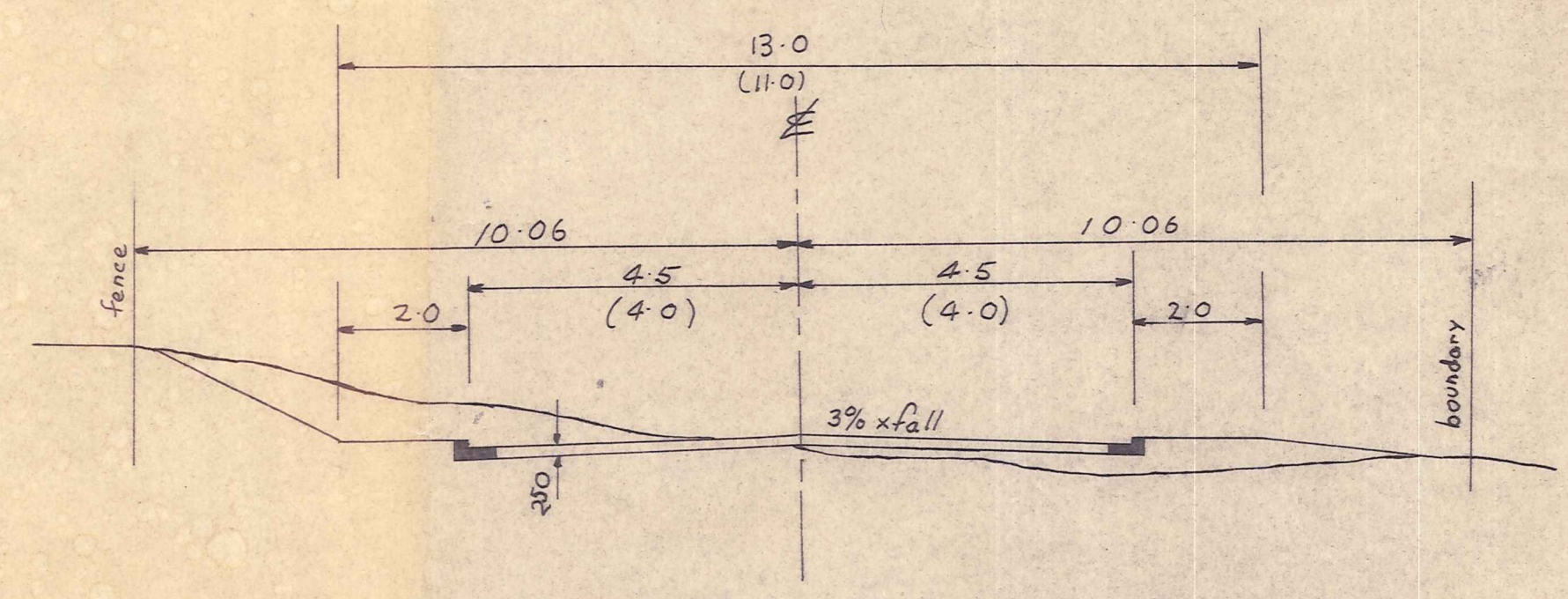
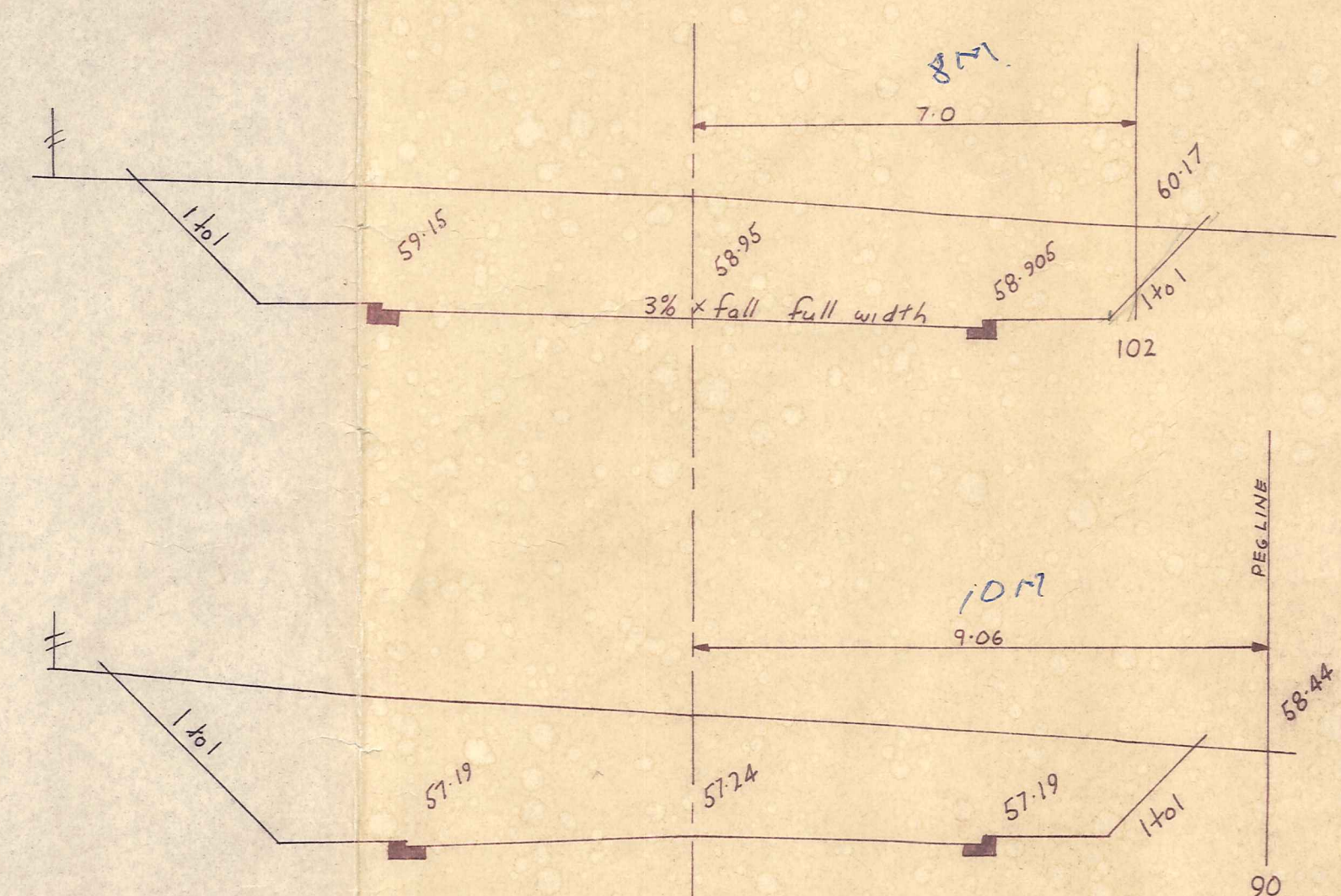
LONGITUDINAL SECTION Scales :- Horiz :- 1 : 500 Vert :- 1 : 50

Note: Refer to individual cross-sections for kerb levels.

ORIGINAL SIZE
mm INCHES



CROSS SECTIONS
Scale :- 1 : 100



TYPICAL CROSS SECTION
Not to Scale.

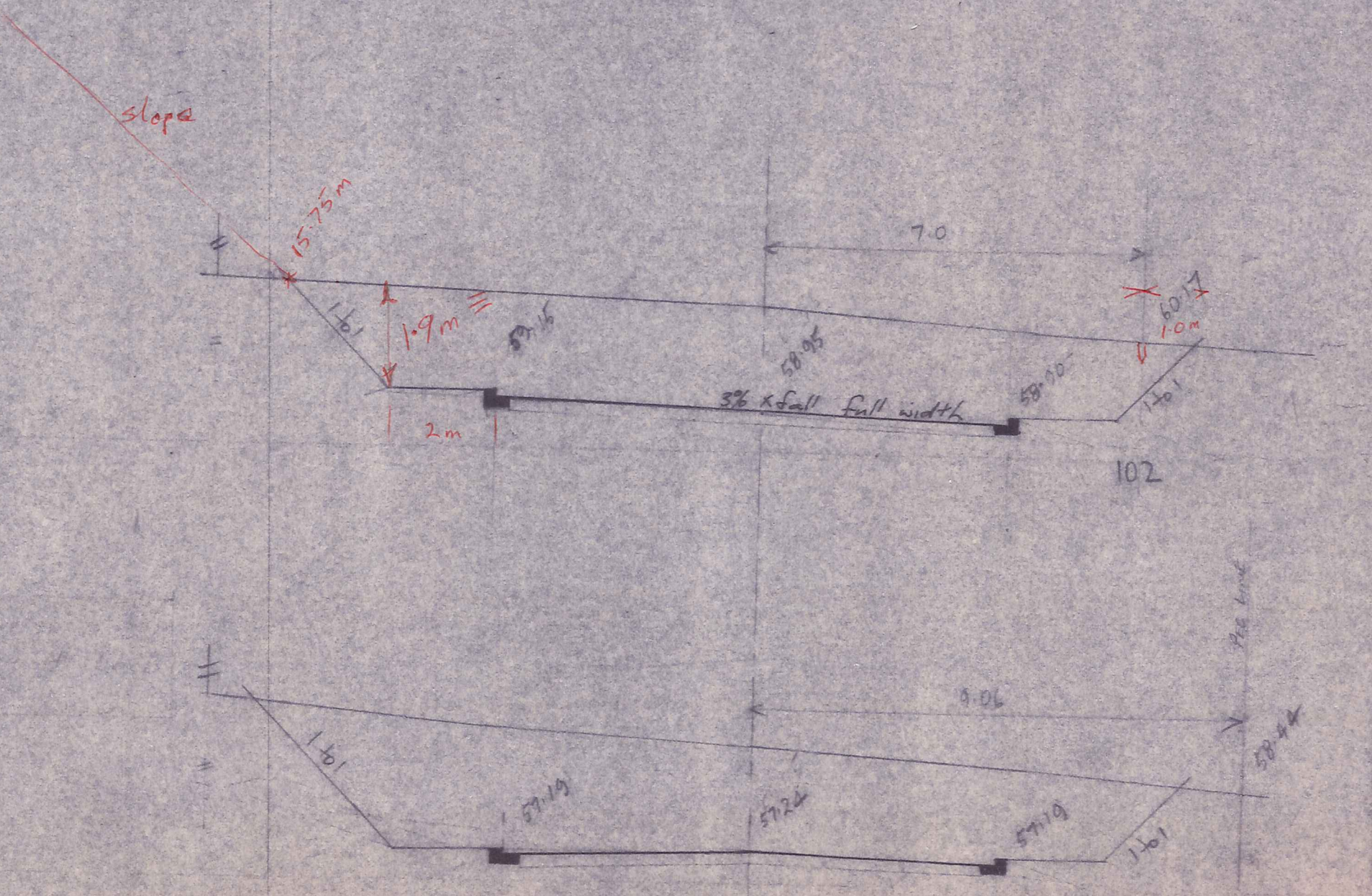
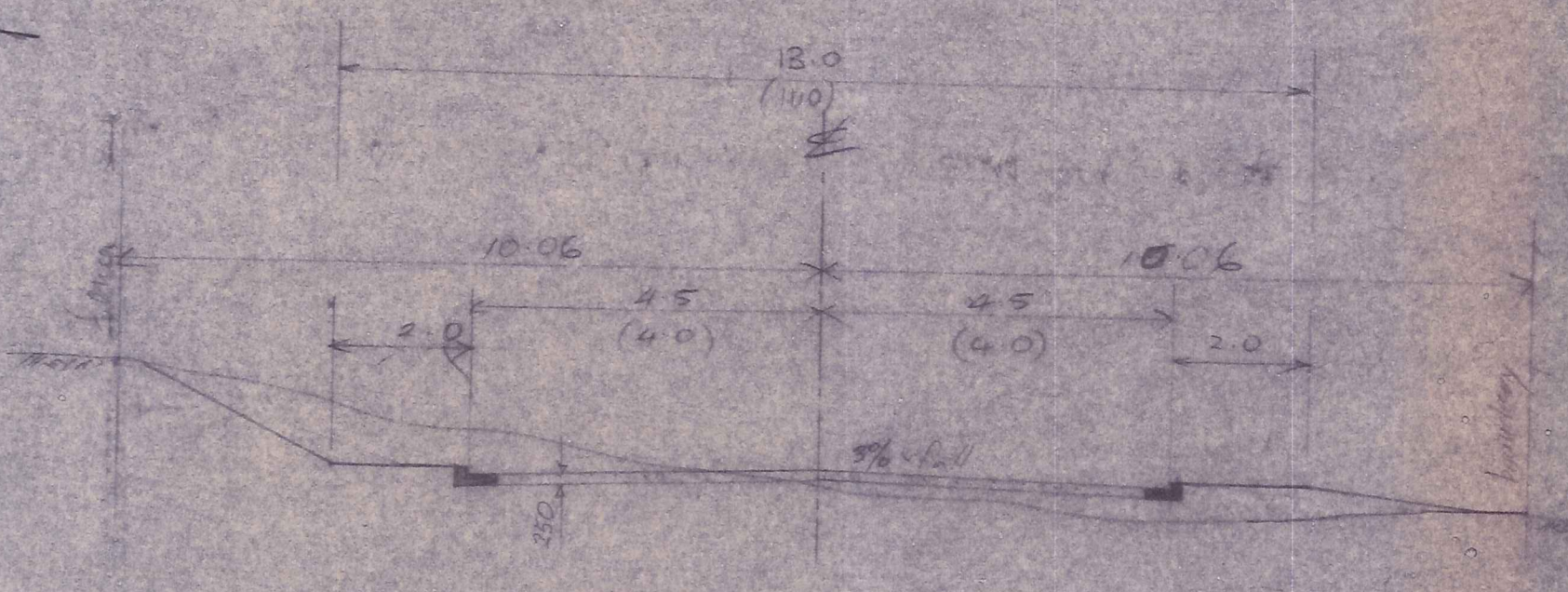

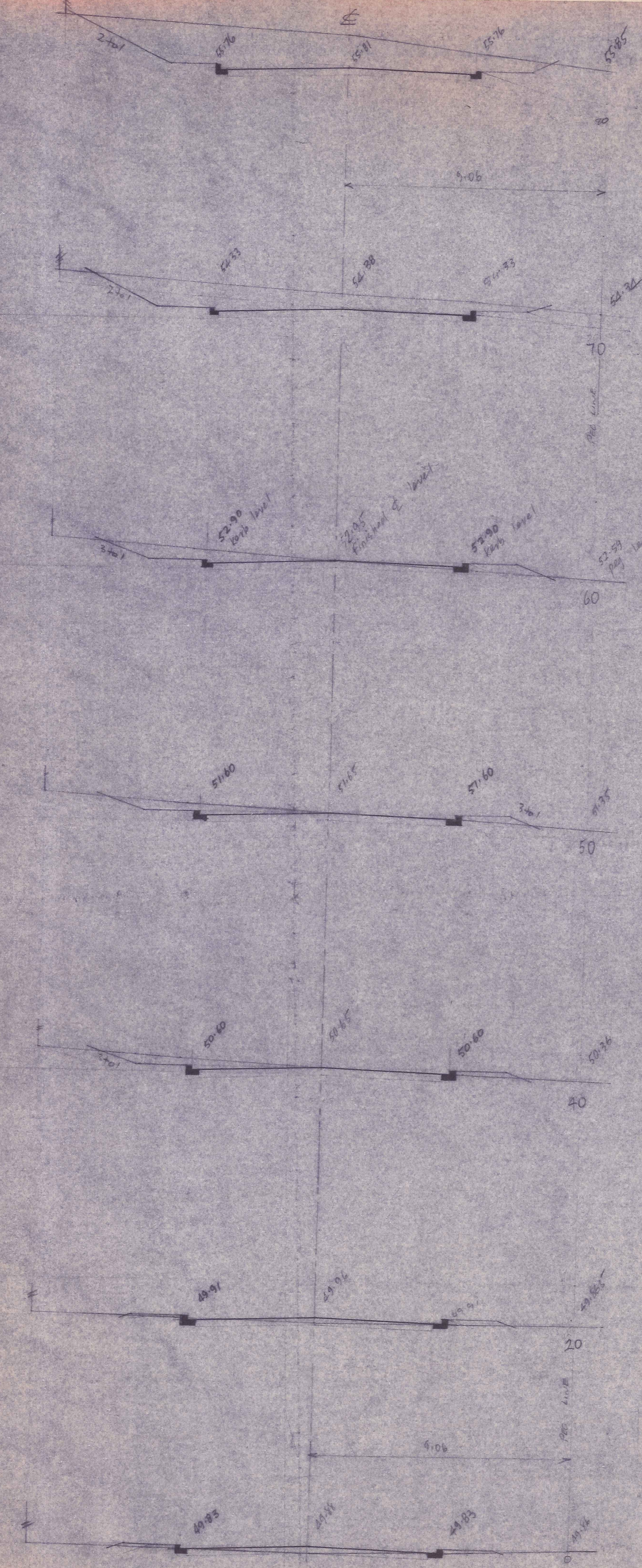
DUFFILL WATTS & KING LTD
CONSULTING CIVIL & STRUCTURAL ENGINEERS
Dunedin P.O. Box 5269 Ph 77-240 Invercargill P.O. Box 576 Ph 3049
Balclutha P.O. Box 220, Phone 1425

VINCENT COUNTY COUNCIL

**FRAZER STREET, CLYDE.
STREETWORKS**



AMENDMENTS			NAME	DATE	JOB NO.	Sheet No.
NO.	BY	DATE			7592	2
			Appvd.	Surveyed		
			Drawn	G. Gillespie Dec. 1975		
			Calculations	G. R. Duff Jan. 1976		
			Treed	G. Suddaby		
			Checked	G. R. Duff	File 156	L.B. C. well
			Approved	J. Watts	F.B. C. well	



CROSS SECTIONS SCALE 1:100
 FRASER ST SURROUNDING STRUCTURES

Survey C.R. GUNDAIE r/s
 Drawn " " r/s
 Calc " " r/s
 7597

VCC