
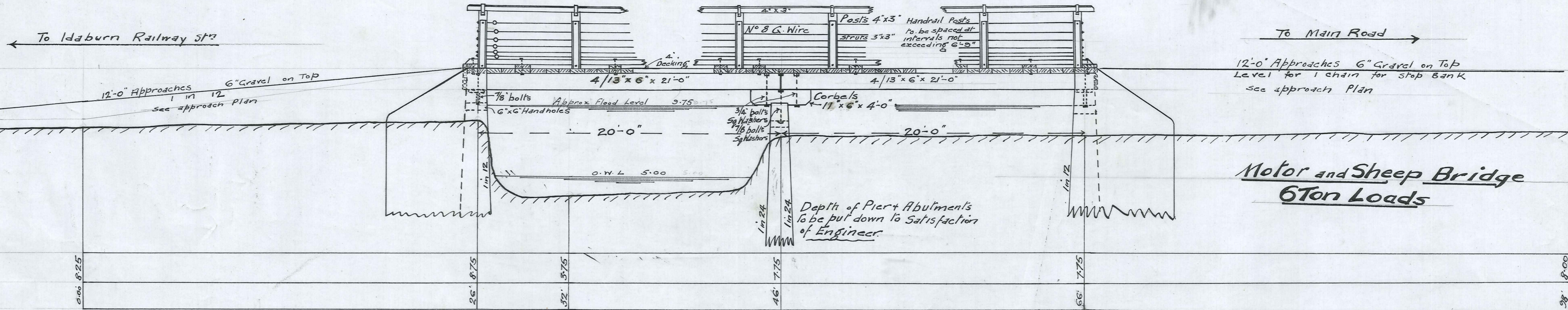
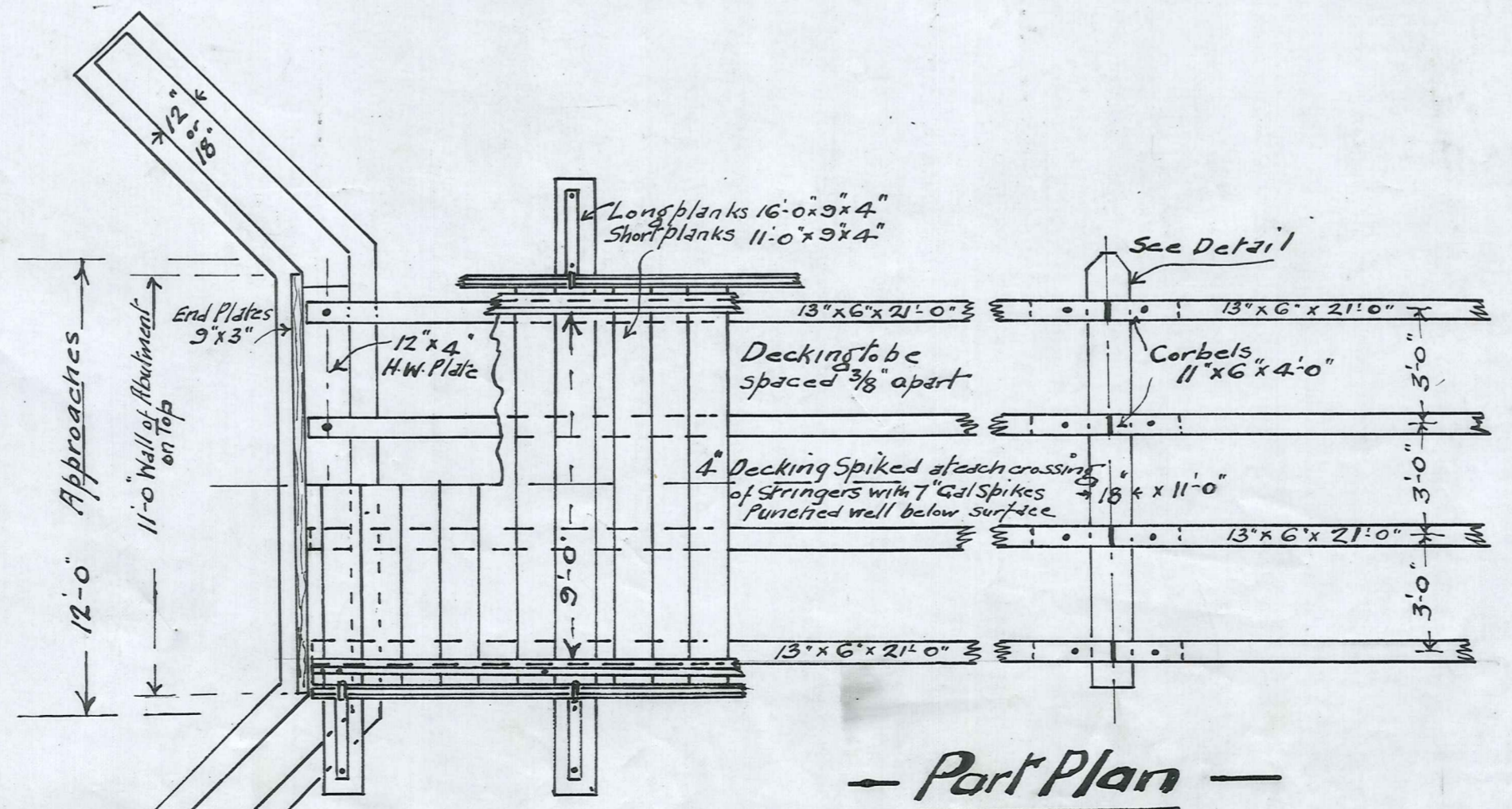


Idaburn River Bridge - Maniototo County Council -
Ida Valley School Road - Blackstone Survey Dist- on H⁷
- Scale - 1/4" = 1 foot -

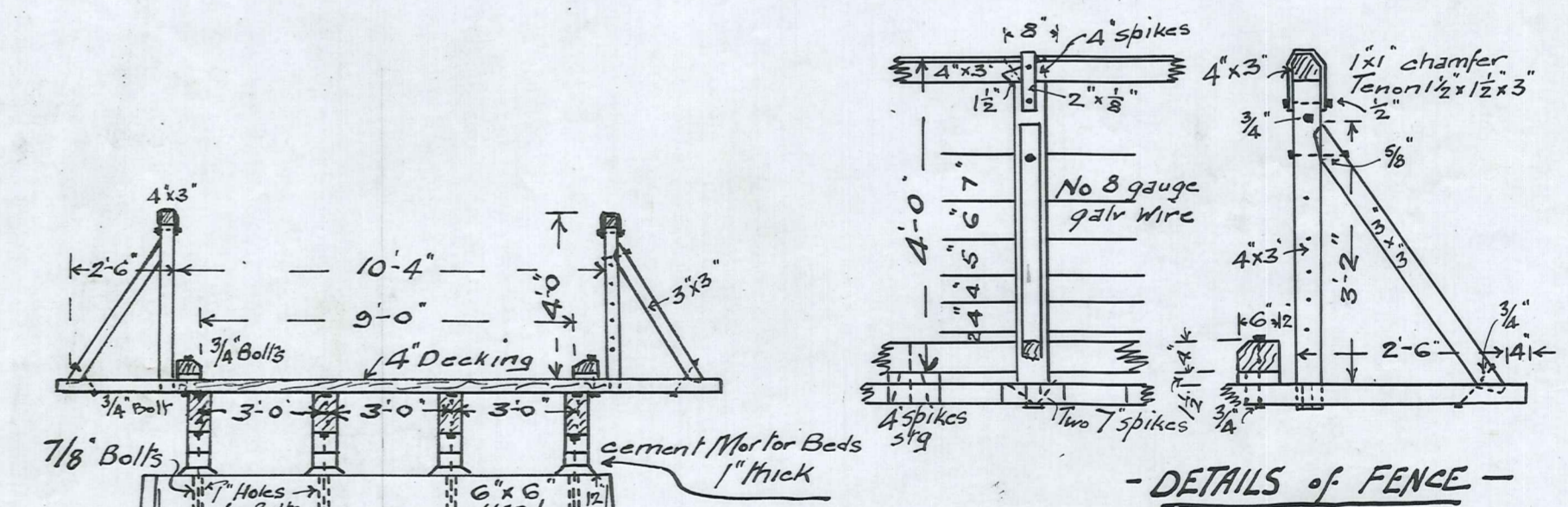


Approach Plan
 40 Feet to an ranch

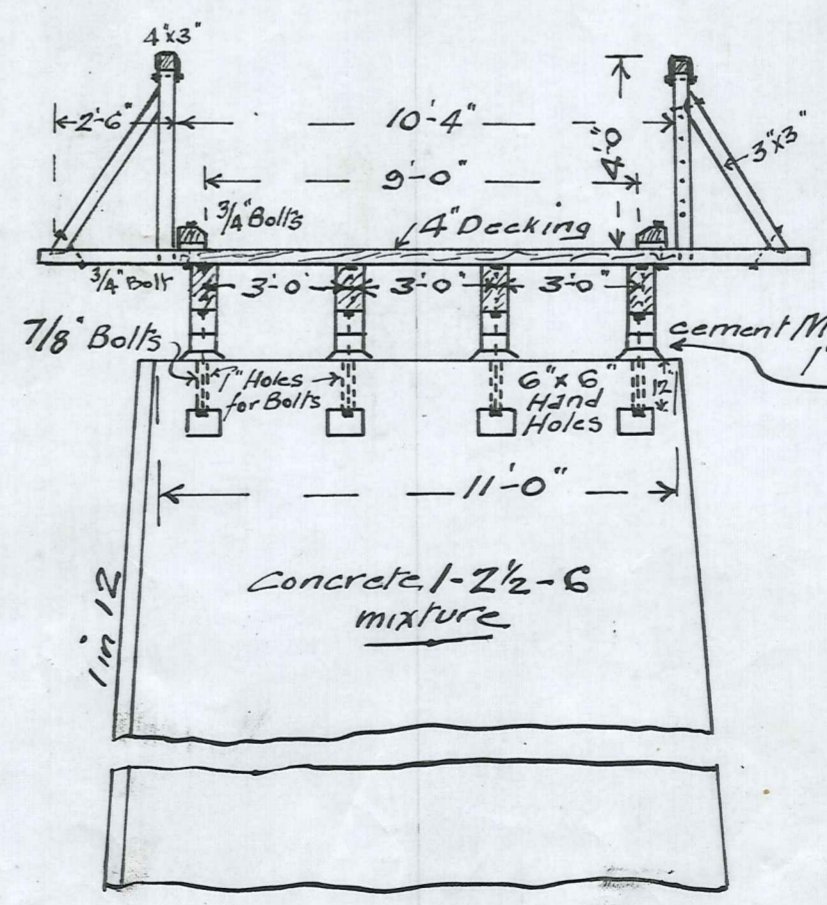
- Elevation -



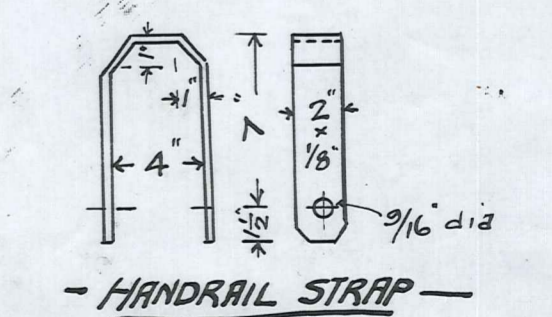
- Part Plan -



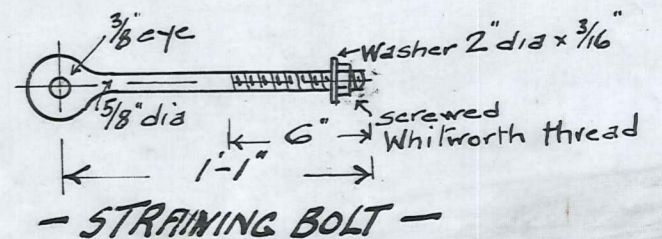
- DETAILS of FENCE -



- Section at Pier -



- HANDRAIL STRAP -



- STRAINING BOLT -

Plan completed for the Maniototo County Council
 by E. W. George
 Assoc. M. Inst. C.E. A.N.Z. Soc. C.E.
 County Engineer-Clerk Vincent County Council
 June 1925

M.C.C. 047.
 PLAN No. 026.