# Taieri River Bridge - Loganburn Ford Road

Sheet 1.

## Maniototo County Council - Serpentine, S.D.

Scales, 1/8" and 1/4" = 1 foot

MANIOTOTO COUNTY COUNCIL
F. W. Butler
COUNTY ENGINEER
19-9-23

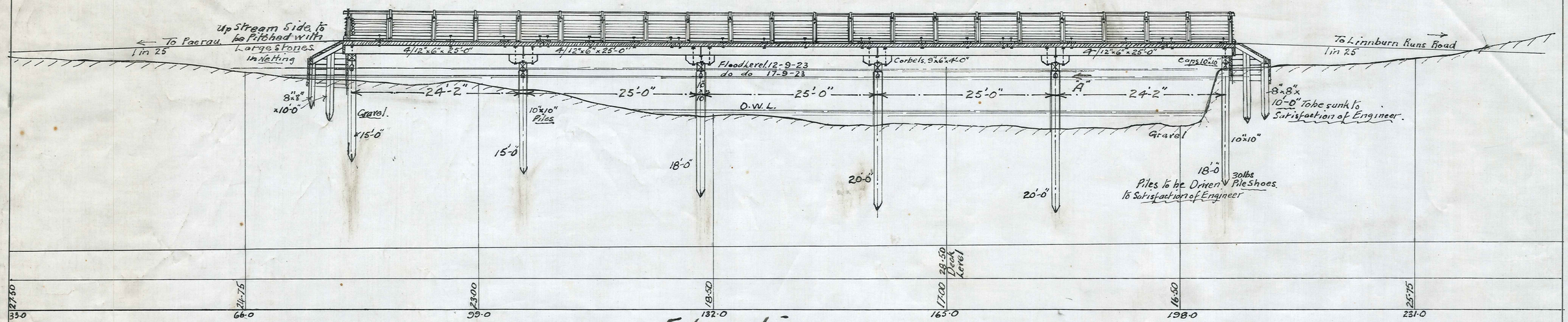


## Elevation

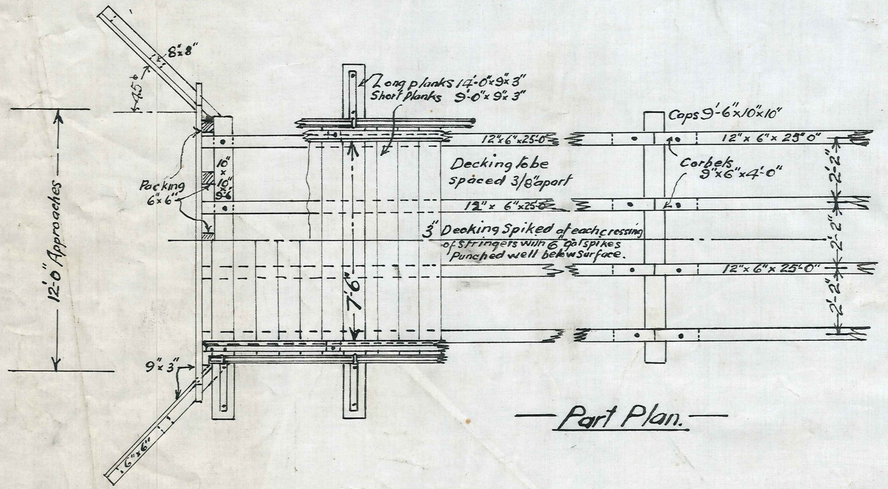


Part Plan.

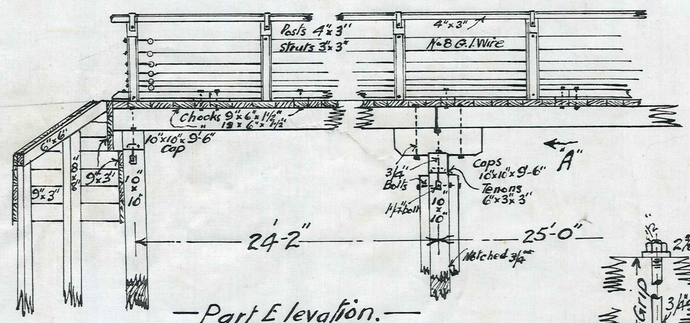


Part Elevation.

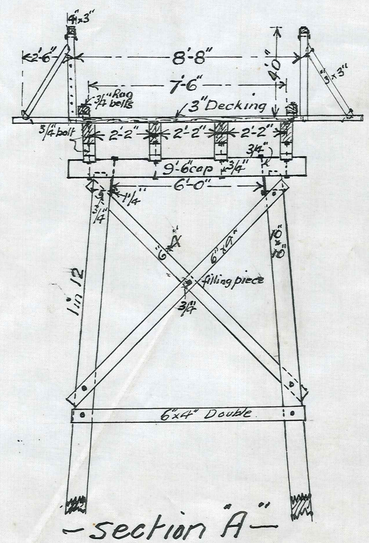


Section "A"

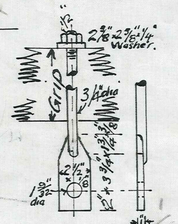


STRAP END BOLT.

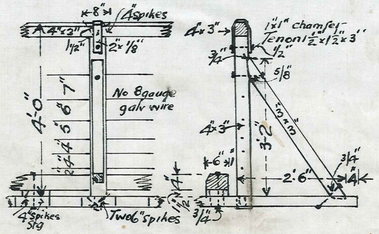


DETAILS of FENCE.

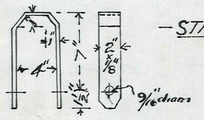

HANDRAIL STRAP

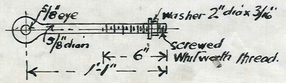


STRAINING BOLT.

Plan No ~~018~~.
M.C.C. 041