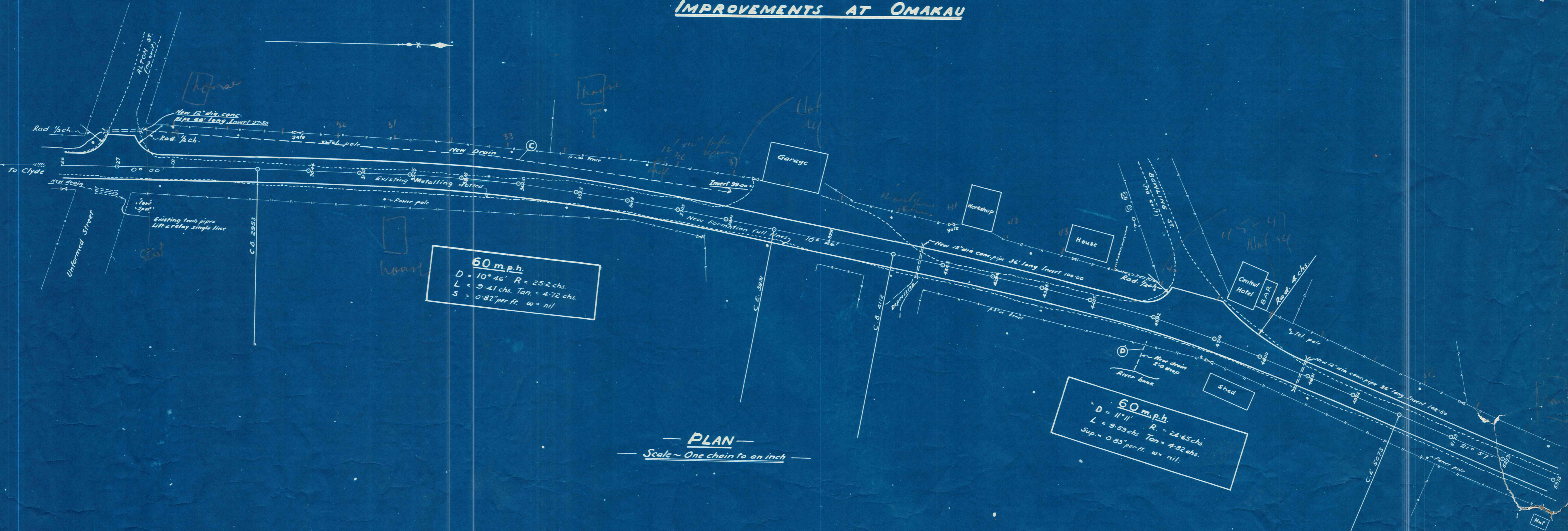




# VINCENT COUNTY COUNCIL PALMERSTON - CLYDE N°124 M.H. IMPROVEMENTS AT OMAKAU



PLAN  
Scale - One chain to an inch


	0+00	0+10	0+20	0+30	0+40	0+50	0+60	0+70	0+80	0+90	0+100	0+110	0+120	0+130	0+140	0+150	0+160	0+170	0+180	0+190	0+200								
Datum 60 feet	2600	2700	2800	2953	3044	3135	3225	3315	3422	3528	3618	3709	3800	3891	3991	4112	4203	4294	4385	4475	4572	4710	4800	4891	4982	5073	5173	5273	
Cuttings																													
Fillings																													
Formation Levels	2600	2700	2800	2953	3044	3135	3225	3315	3422	3528	3618	3709	3800	3891	3991	4112	4203	4294	4385	4475	4572	4710	4800	4891	4982	5073	5173	5273	
Reduced Levels	2600	2700	2800	2953	3044	3135	3225	3315	3422	3528	3618	3709	3800	3891	3991	4112	4203	4294	4385	4475	4572	4710	4800	4891	4982	5073	5173	5273	
Chainages	0+00	0+10	0+20	0+30	0+40	0+50	0+60	0+70	0+80	0+90	0+100	0+110	0+120	0+130	0+140	0+150	0+160	0+170	0+180	0+190	0+200	0+210	0+220	0+230	0+240	0+250	0+260	0+270	
Gradients				0.10 p.c.													0.32 p.c.										0.14 p.c.		

LONGITUDINAL SECTION  
Scale - Horizontal One chain to an inch  
Vertical Ten feet to an inch.

J.P.W.D. 125704

FLETCHER ROBERTS DUFFILL & KING  
CONSULTING ENGINEERS & SURVEYORS  
1220  
186 STUART STREET DUNEDIN  
F.B.N. 98  
P.P. 125-127  
2





**CROSS SECTIONS**

Scale Ten feet to an inch


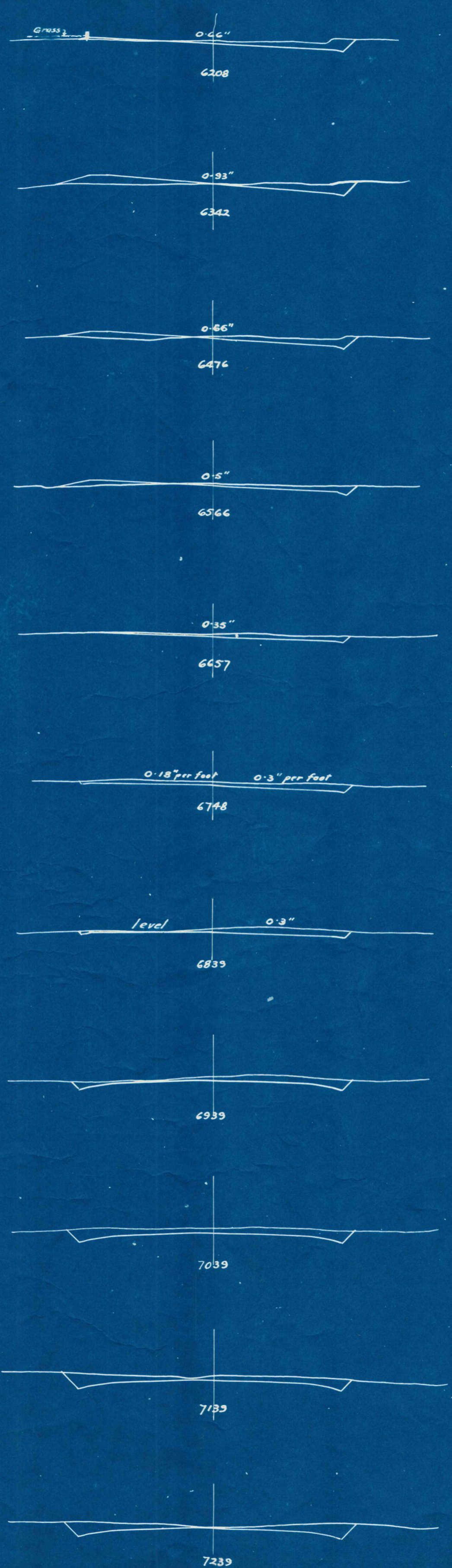
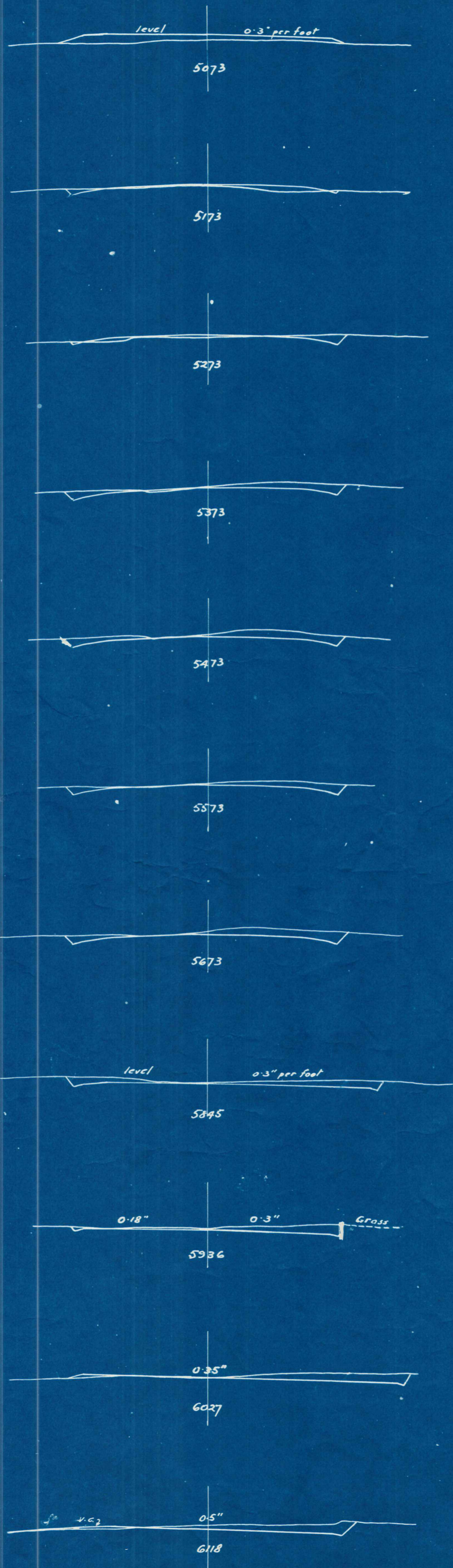
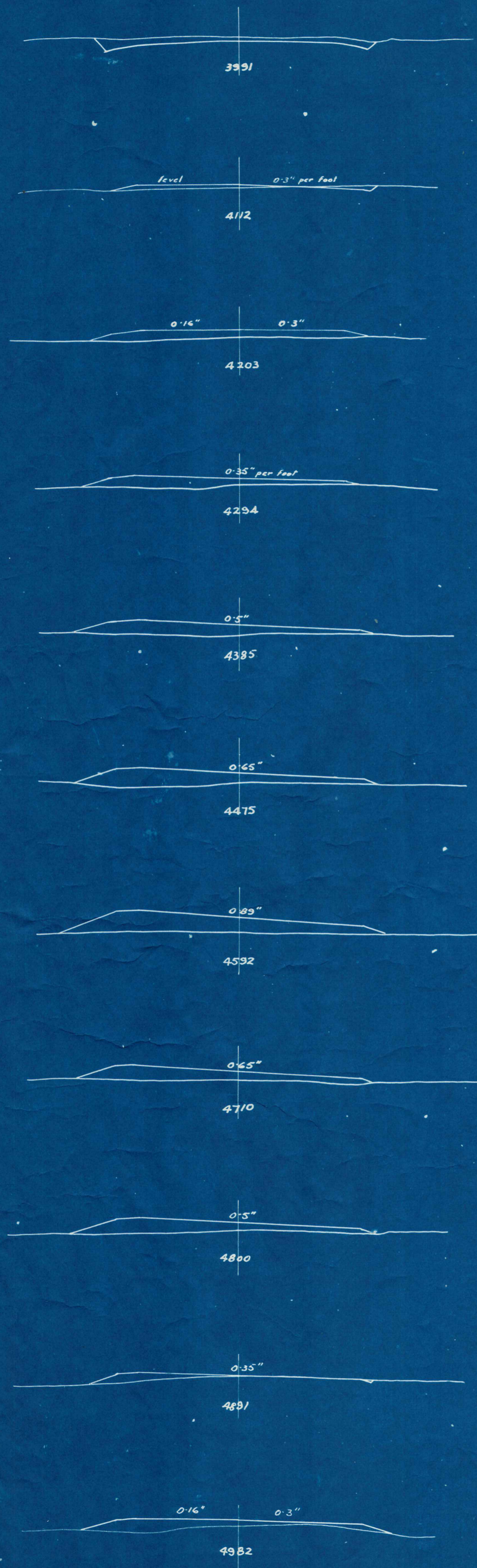
Copy of P.W.D.

126764

FLETCHER ROBERTS, DUFFILL & KING  
 CONSULTING ENGINEERS & SURVEYORS  
 186 STUART STREET DUNEDIN

1220

F.B.R. 88  
 pp. 185-183



**CROSS SECTIONS**  
Scale Ten feet to an inch

DEPT of P.W.D. 120764

FLETCHER ROBERTS, DUFFILL & KING  
CONSULTING ENGINEERS & SURVEYORS  
186 STUART STREET DUNEDIN  
PP. 135-142

1220  
F.B.K. 88  
16-12-27  
5