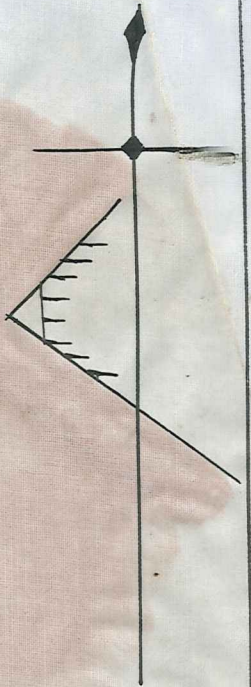


SUNDERLAND ST

ST



77.0

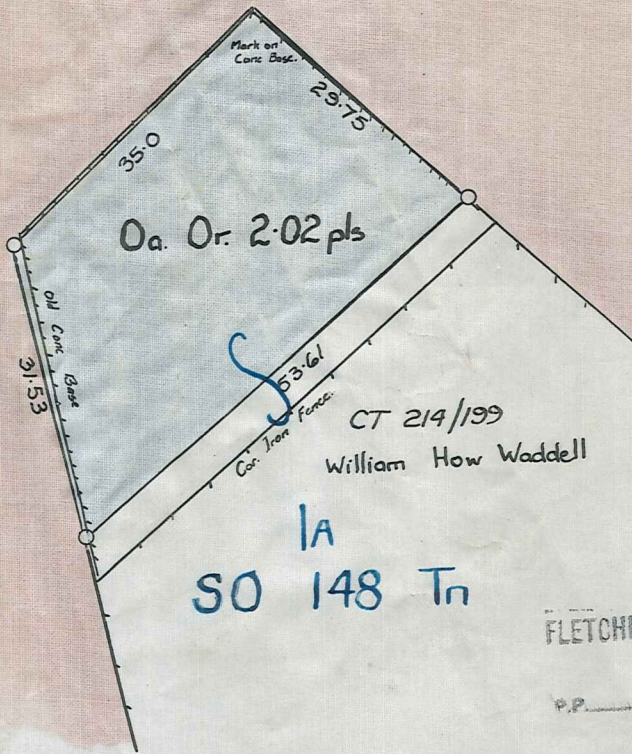
ST

CHEVIOT ST

75.

COQUET ST

ST



IA
SO 148 Tn

CT 214/199
William How Waddell

FLETCHER ROBERTS, DUFFILL & KING

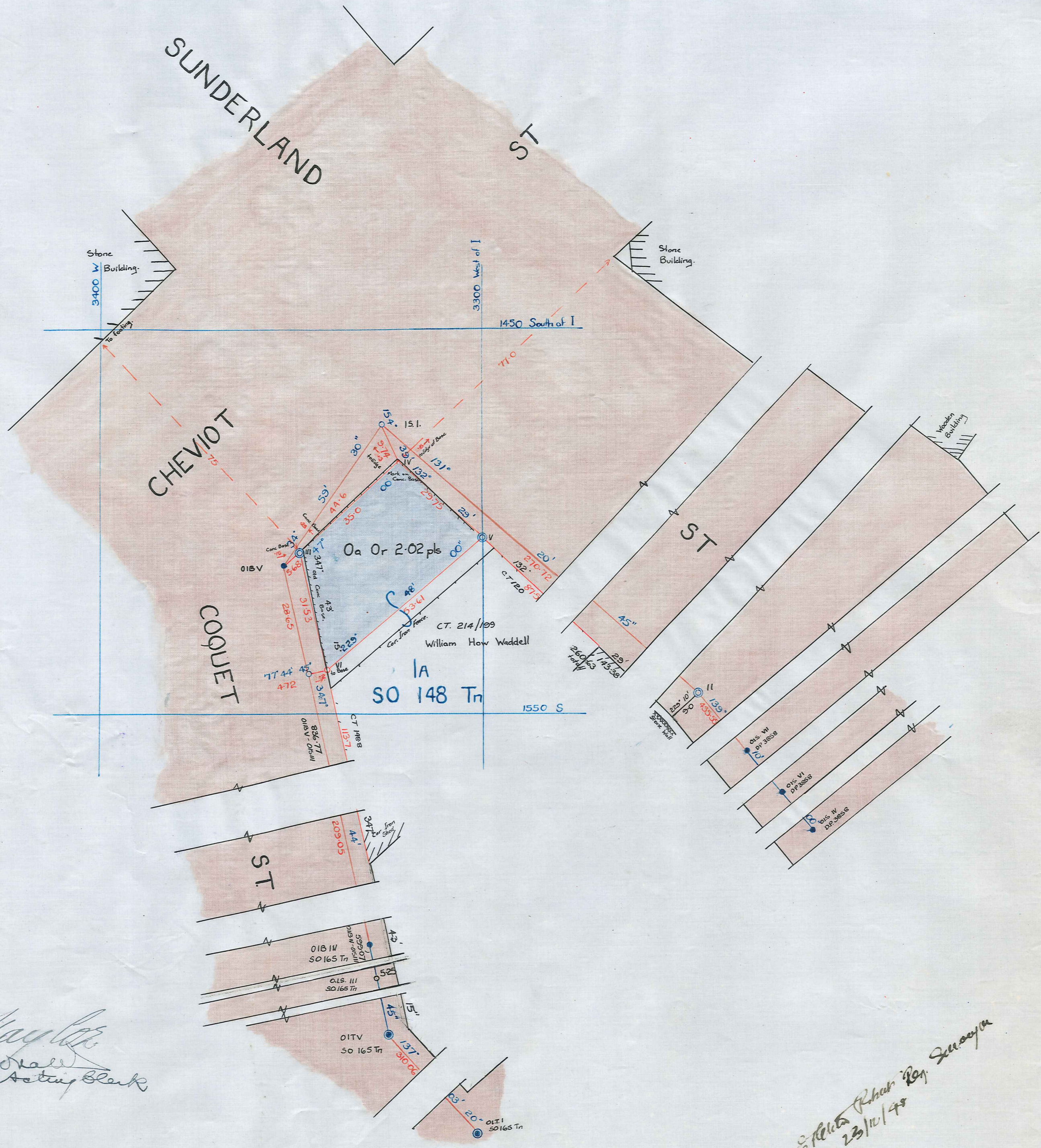
E. Fletcher Roberts
P.P.

PLAN OF LAND TO BE TAKEN FOR ROAD
BEING PART OF SECTION IA
BLOCK 1 TOWN OF CLYDE

OTAGO LAND DISTRICT LOCAL BODY VINCENT COUNTY

Surveyed by E. Fletcher Roberts Date: Nov. 1948

Scale: 20 links to an Inch.



do hereby consent to the land in Section Number 1A Block Number B1K.1, Survey District of Town of Clyde coloured blue on this plan, containing an area of 0 acres 0 rods 2.02 perches, being taken and used for the purposes of a road.

WITNESS: _____
 OCCUPATION: _____
 ADDRESS: _____

In pursuance of a resolution passed by the Vincent County Council on the 27 day of January, 1949 consenting to the taking of the land as indicated in the schedule of the land endorsed hereon, the common seal of Vincent County Council was hereunto affixed this 27 day of January, 1949 in the presence of—
 (Seal)

W. H. Mayhew
W. H. Mayhew
 Acting Clerk

E. Fletcher Roberts
 23/11/48

PLAN OF LAND TO BE TAKEN FOR ROAD
 BEING PART OF SECTION 1A
 BLOCK 1 TOWN OF CLYDE

OTAGO LAND DISTRICT LOCAL BODY VINCENT COUNTY
 Scale: 20 links to an Inch Surveyed by E. Fletcher Roberts Date: Nov. 1948

