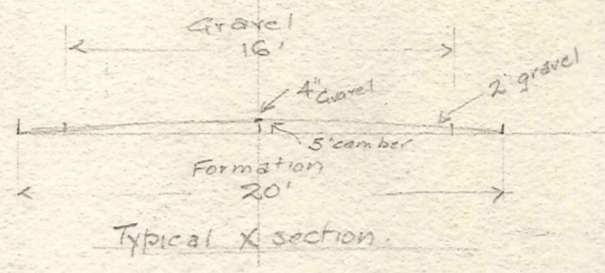



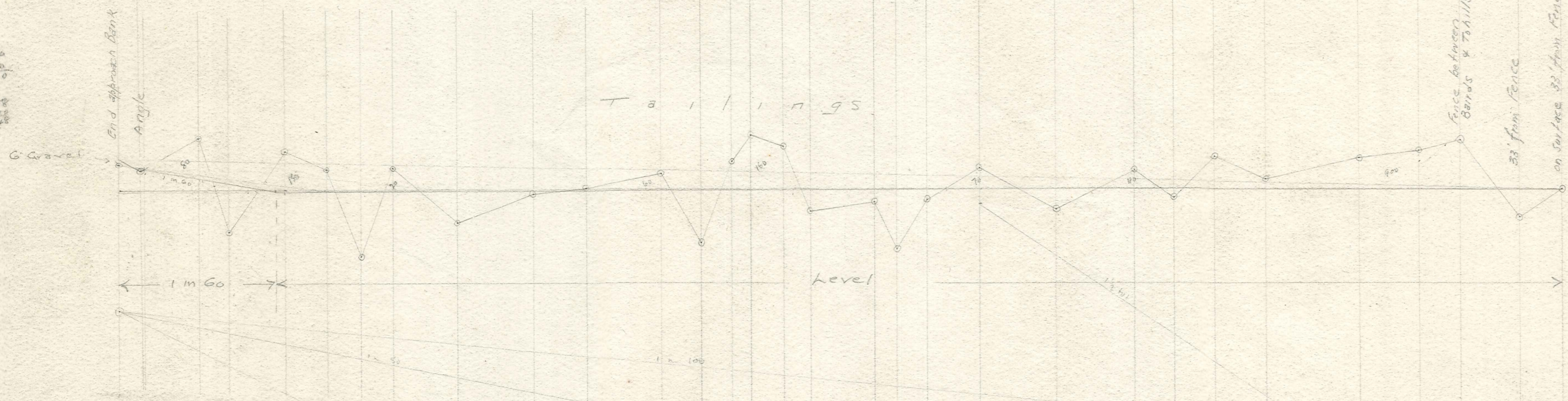
Plan 1/4" = 10'
 Profile 1/4" = 10'
 Section 1/4" = 10'



Cross sections: 8 Feet to an inch.

Sta	cut	Fill	cu ft	cu yds
0				
1	58	11	361	11.29
2		88	162	6.72
3	52		263	6.76
4	46		364	12.60
5		156	155	18.4
6	30		516	16.0
7		88	647	14.0
8		28	768	11.44
9	9		369	6.0
10	39		3610	17.04
11		143	10611	200
12	63		11612	32.0
13	103		12613	15.48
14	100		13614	34.65
15		58	14615	8.00
16		50	15616	35.55
17	176		16617	25.08
18		38	17618	31.50
19			18619	13.025
20	40		19620	24.784
21		45	20621	3.06
22	40		21622	8.05
23		21	22623	13.2
24	52		23624	7.80
25	18		24625	17.50
26	60		25626	35.10
27	66		26627	36.54
28	53		27628	31.20
29	36		28629	16.92
30			29630	36.0

0 to 18 Fill 24784 cu ft
 18 to 20 cut 16.926 "
 41710
 = 1545 cu yds



Sta	Fill	cut	Formation levels	Peg levels
0	0.24		175.50	175.50
1		4.79	176.30	176.30
2			177.75	177.75
3			178.20	178.20
4			179.50	179.50
5			180.50	180.50
6			181.50	181.50
7			182.50	182.50
8			183.50	183.50
9			184.50	184.50
10			185.50	185.50
11			186.50	186.50
12			187.50	187.50
13			188.50	188.50
14			189.50	189.50
15			190.50	190.50
16			191.50	191.50
17			192.50	192.50
18			193.50	193.50
19			194.50	194.50
20			195.50	195.50
21			196.50	196.50
22			197.50	197.50
23			198.50	198.50
24			199.50	199.50
25			200.50	200.50
26			201.50	201.50
27			202.50	202.50
28			203.50	203.50
29			204.50	204.50
30			205.50	205.50

Horizontal 80 Feet to an inch
 Vertical 8 Feet to an inch

SPRINGVALE - GALLOWAY BRIDGE
 ROAD APPROACH - SOUTH END
 across TAILINGS from end BANK on PLAN to
 S. side fence between M^{rs} Bairds & To Hills.
 (Copy sent J. Cummock 12.5.30)

W. J. P. AMICE
 County Engineer
 10 May 1930

118/7