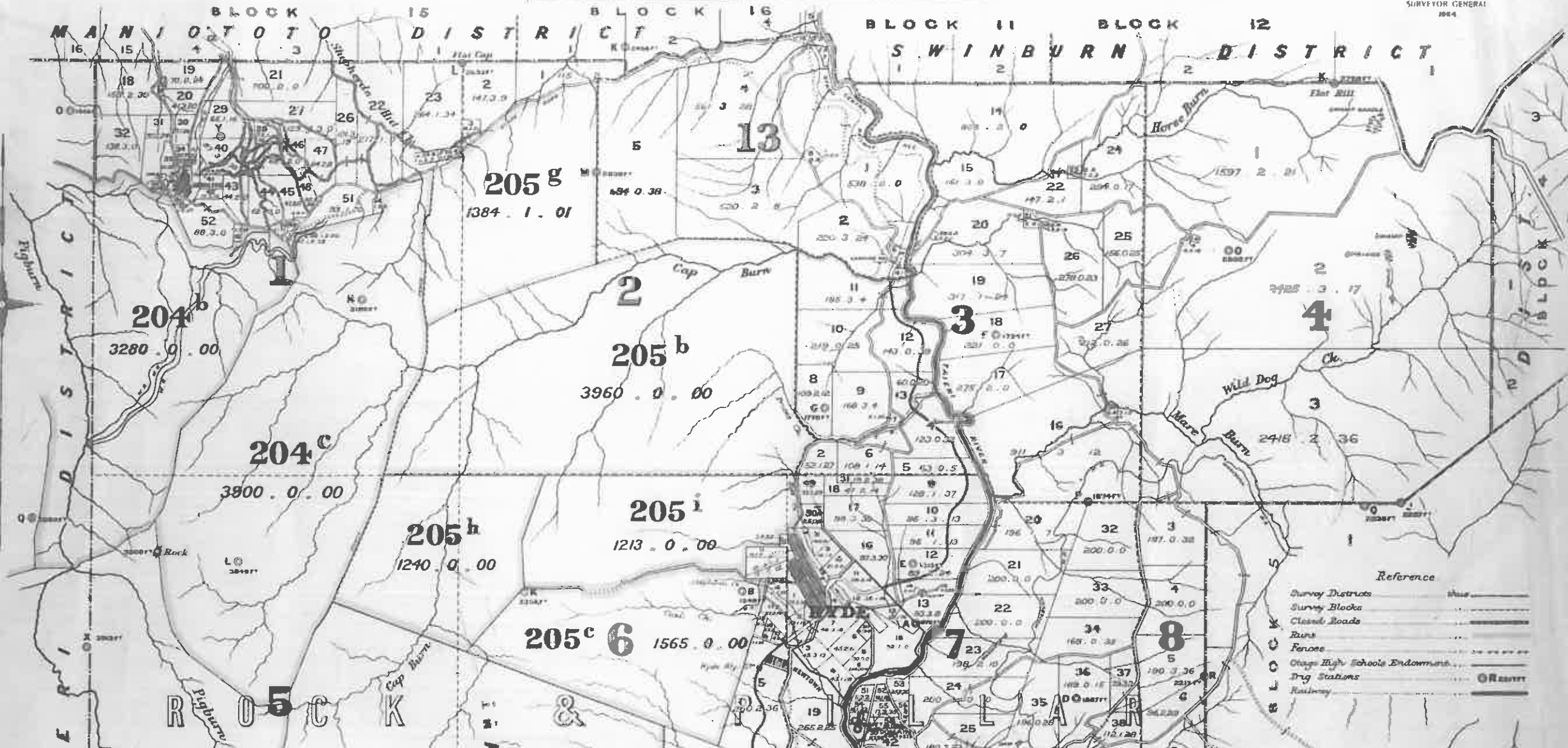
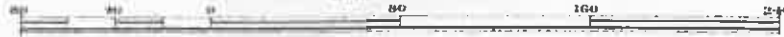


ROCK & PILLAR SURVEY DISTRICT.



W T NEIL.
SURVEYOR GENERAL
1884

Scale of chains.



Reference

Survey Districts	-----
Survey Blocks	-----
Classed Roads	-----
Runs	-----
Fences	-----
Otago High Schools Endowment	-----
Trig Stations	-----
Railway	-----

204^b
3280 . 0 . 00

204^c
3900 . 0 . 00

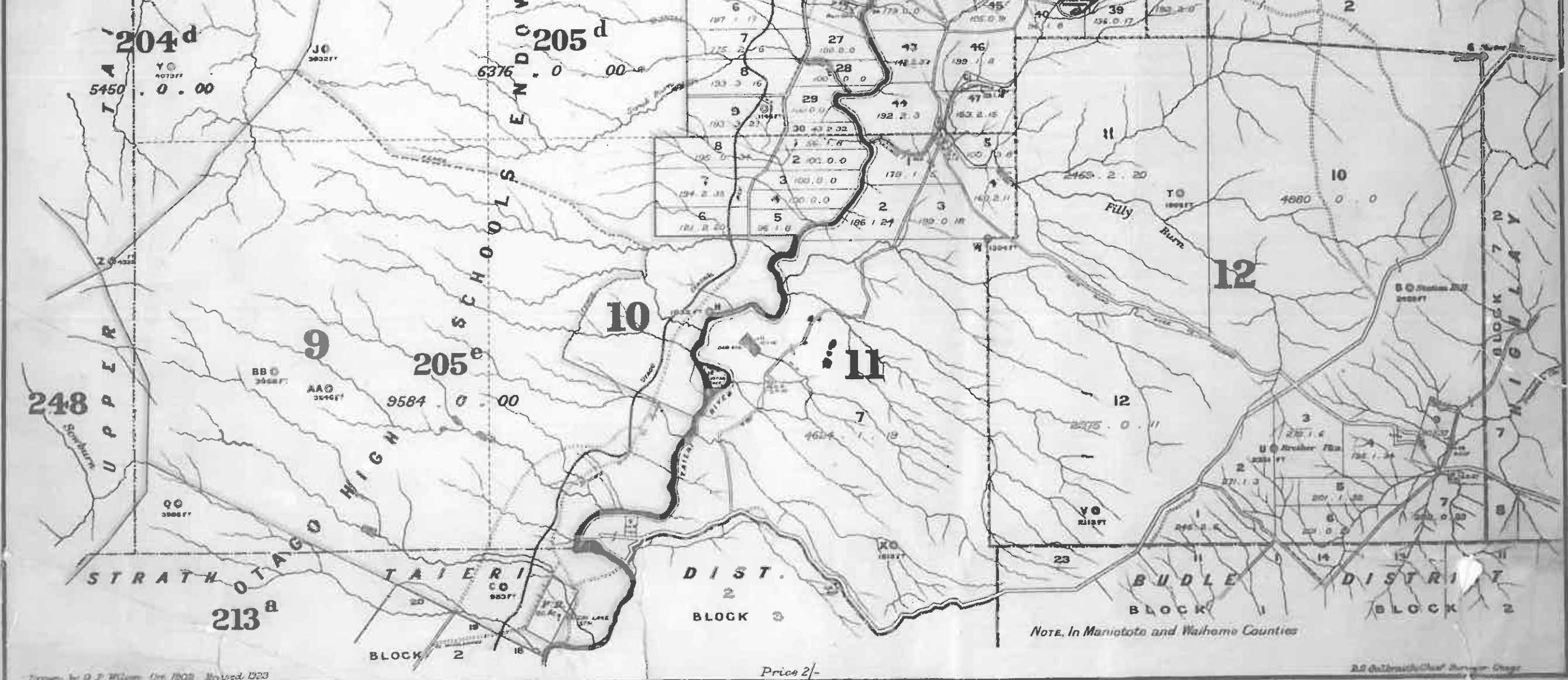
205^h
1240 . 0 . 00

205^c 6
1565 . 0 . 00

205^b
3960 . 0 . 00

205ⁱ
1213 . 0 . 00

205^g
1384 . 1 . 01



Drawn by O. J. Wilson Dec 1902 Revised 1923

Price 2/-

S.D. (in Charge) Chief Surveyor, Otago

H. E. WALSH, CHIEF DRAUGHTSMAN, HEAD OFFICE, LANDS AND SURVEY DEPARTMENT, WELLINGTON

BY AUTHORITY, W. A. G. SKINNER, GOVERNMENT PRINTER, WELLINGTON

4405.22724