

EXISTING FOOTPATH

AUNORVING STREET


EXISTING FOOTPATH

CENTENNIAL AVENUE

MONUMENT

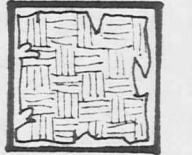
PLANTING SCHEDULE

1. TREES




- CODE • BOTANICAL NAME • COMMON NAME • No
- AP • *Acer plantanoides* • NORWAY MAPLE • 5 Gr2.
'Crimson King' 8m hgt
- FR • *Fraxinus oxycarpa* • LARET ASH • 13V Gr5
'Raywoodii' 8m hgt
- VS • *Liquidambar styraciflua* • LIQUIDAMBAR • 1 Gr5
7m hgt

2. GROUND COVER



- Hc • *Hedera cernasiensis* • IVY • 510
(at 400mm spacings) 300mm hgt

3. LAWN




- Polythane 150m
- Topsoil 20m³

PLANTING PLAN (SHEET 1 OF 1)

TARBET STREET / CENTENNIAL AVENUE INTERSECTION
SCALE 1: 200 MARCH 1989 REF 1392

Prepared by Boffa Miskell Partners Landscape Architects Queenstown.

AMENDED 8 + 89 *Acer plantanoides* taken out of interval (6) taken from (15) trees


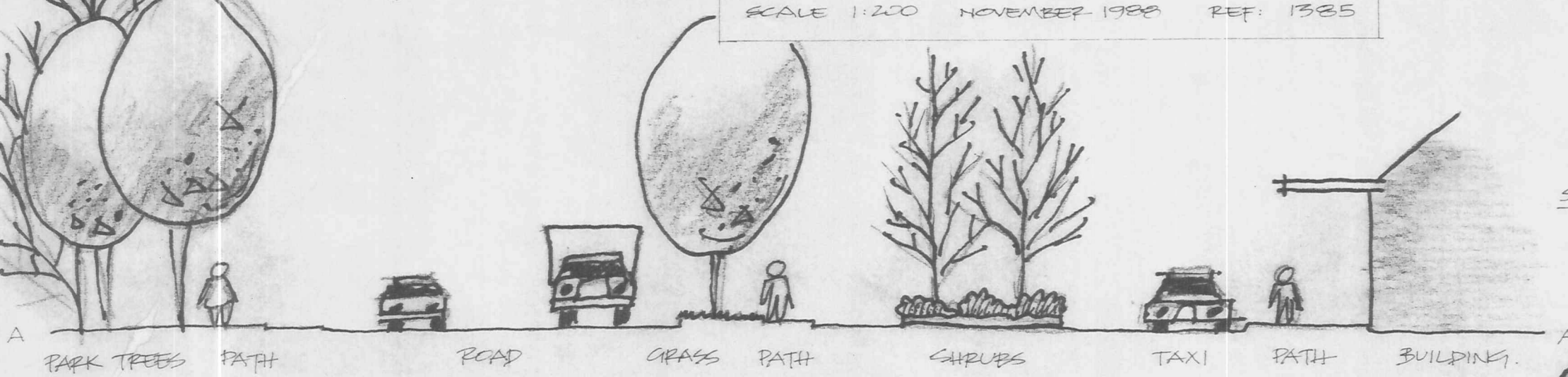





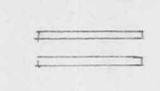


HEAVY TRAFFIC BYPASS

TARBERT STREET / CENTENNIAL AVENUE INTERSECTION

Landscape Concept

BOFFA MISKELL PARTNERS LTD - QUEENSTOWN
SCALE 1:200 NOVEMBER 1998 REF: 1385



-  GRASS
-  PAVING
-  GROUND COVER / SHRUBS
-  PEDESTRIAN CROSSING
-  SEATS
-  TREES