







VINCENT COUNTY COUNCIL  
DISTRICT SCHEME

WATER UTILISATION

# REFERENCE

- LAKES, RIVERS AND RESERVOIRS 
- IRRIGATION DISTRICTS 
- LAND SET ASIDE FOR IRRIGATION PURPOSES 
- LAND USED FOR HYDRO-ELECTRIC PURPOSES 
- RACEMANS COTTAGE 
  
- BOUNDARY OF SCHEME AND BOUNDARY OF COUNTY 

SCALE : 80 Chains to an Inch

