



Section 13
SO 572093

Part Section 20 Block IV
Cromwell SD



CLARK FORTUNE McDONALD
LAND SURVEYORS - LAND DEVELOPMENT - PLANNING CONSULTANTS
QUEENSTOWN | DUNEDIN | CHRISTCHURCH | GORE

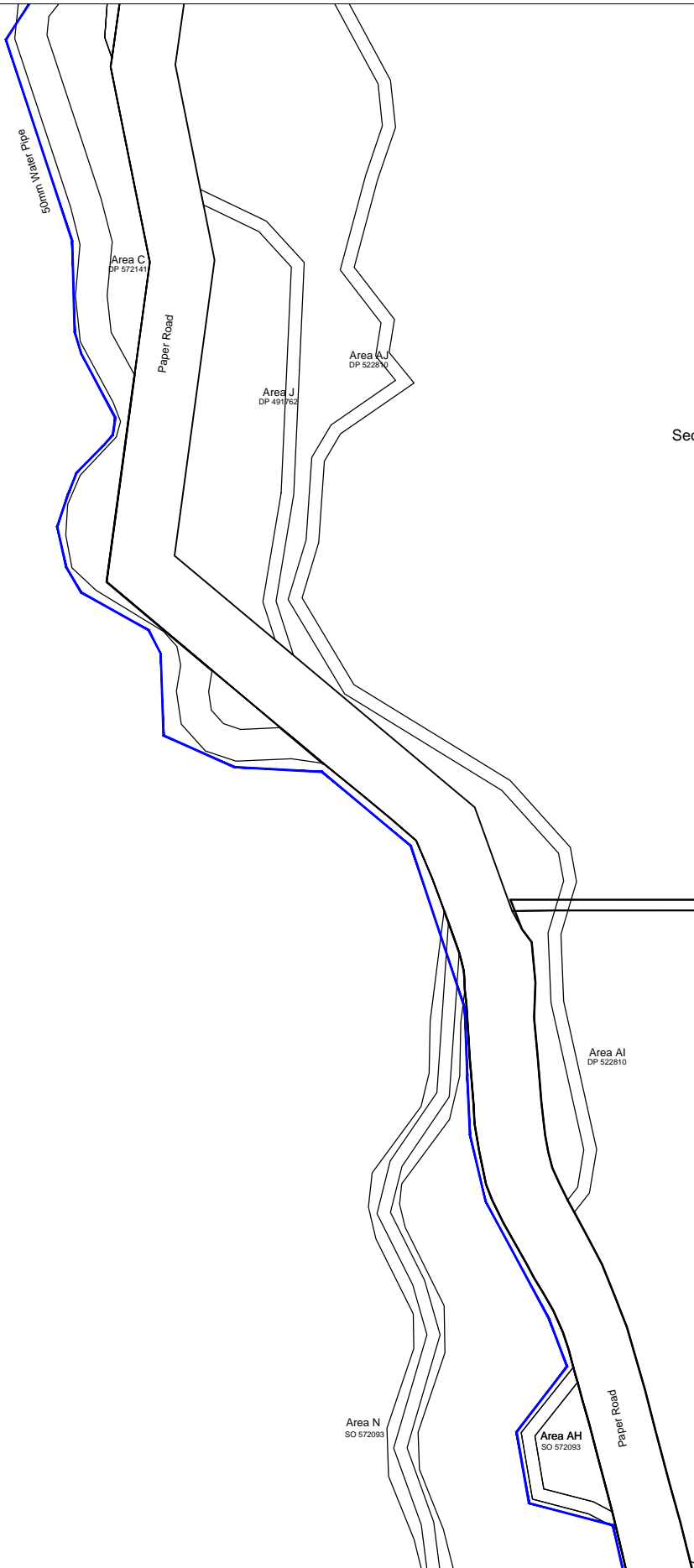
309 Lower Shotover Road, P.O. Box 553 Queenstown
Tel. (03)441-6044, Email admin@cfma.co.nz, www.cfma.co.nz

Rev.	Date	Revision Details	By
A	18.05.23	BP & driveway revised	SL

PROPOSED WATER SUPPLY LAYOUT PLAN

Client	HENSMAN, GRANT	Surveyed	-	Date	-	Job No.	15705	Drawing No.	05
		Drawn	SL	Date	05.05.23	Scale	1:1000 @ A1		Sheet 001
		Checked	-	Date	-	Datum & Level	LINDIS PEAK 2000	Rev.	A
							SITE		

Notes:
 - All dimensions shown are in meters unless shown otherwise.
 - Any person using Clark Fortune McDonald drawings and other data accepts the risk of:
 - Using the drawings and other data in electronic form without requesting and checking them for accuracy against the original hard copy versions.
 - Ensuring the information is the most recent issue.
 - Copyright on this drawing is reserved.



Section 24 Block IV
Cromwell SD

Rev.	Date	Revision Details	By
A	18.05.23	BP & driveway revised	SL

PROPOSED WATER LAYOUT PLAN

Client	Surveyed	Date	Job No.	Drawing No.
HENSMAN, GRANT	-	-	15705	05
	Drawn	Date	Scale	Sheet 002
	SL	05.05.23	1:1000 @ A1 1:2000 @ A3	
	Checked	Date	Datum & Level	Rev.
	-	-	LINDIS PEAK 2000 SITE	A

Notes:
 - All dimensions shown are in meters unless shown otherwise.
 - Any person using Clark Fortune McDonald drawings and other data accepts the risk of:
 - Using the drawings and other data in electronic form without requesting and checking them for accuracy against the original hard copy versions.
 - Ensuring the information is the most recent issue.
 - Copyright on this drawing is reserved.



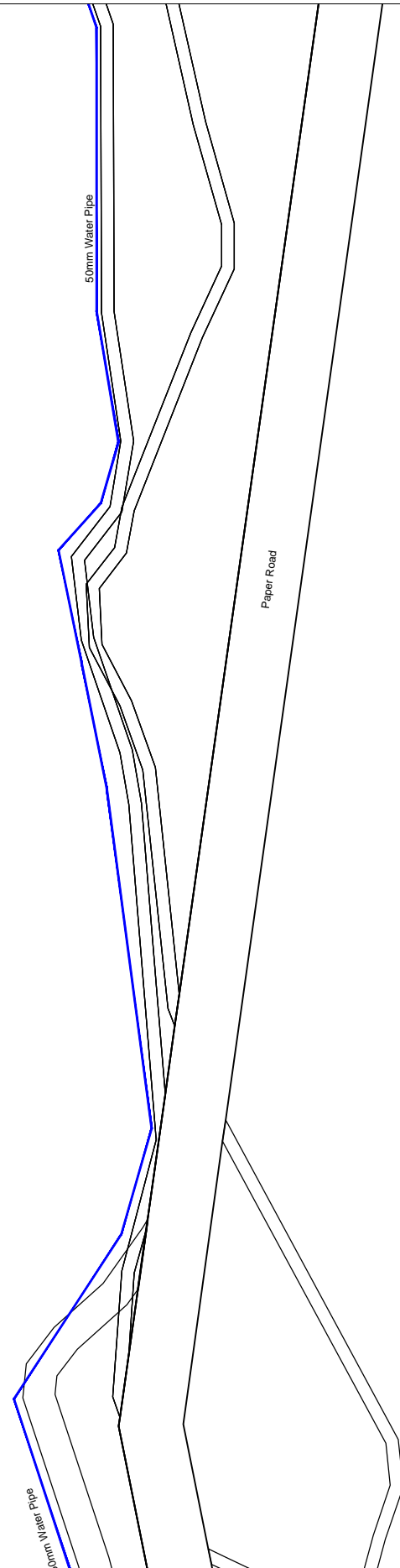
CLARK FORTUNE McDONALD
 LAND SURVEYORS - LAND DEVELOPMENT - PLANNING CONSULTANTS
 QUEENSTOWN | DUNEDIN | CHRISTCHURCH | GORE

309 Lower Shotover Road, P.O. Box 553 Queenstown
 Tel. (03)441-6044, Email admin@cfma.co.nz, www.cfma.co.nz



Section 13
SO 572093

Section 24 Block IV
Cromwell SD



Rev.	Date	Revision Details	By
A	18.05.23	BP & driveway revised	SL

PROPOSED WATER LAYOUT PLAN

Client	HENSMAN, GRANT	Surveyed	-	Date	-	Job No.	15705	Drawing No.	05
		Drawn	SL	Date	05.05.23	Scale	1:1000 @ A1	Sheet	003
		Checked	-	Date	-	Datum & Level	LINDIS PEAK 2000	Rev.	A
							SITE		

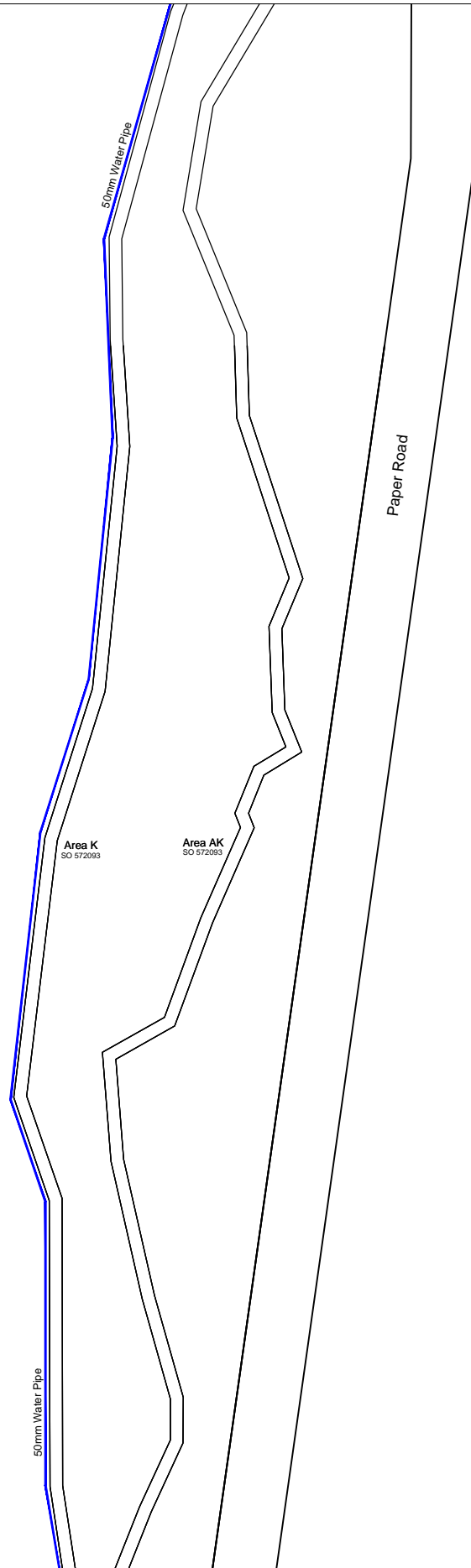


CLARK FORTUNE McDONALD
LAND SURVEYORS - LAND DEVELOPMENT - PLANNING CONSULTANTS
QUEENSTOWN | DUNEDIN | CHRISTCHURCH | GORE

309 Lower Shotover Road, P.O.Box 553 Queenstown
Tel. (03)441-6044, Email admin@cfma.co.nz, www.cfma.co.nz



Section 13
SO 572093



Section 24 Block IV
Cromwell SD

Rev.	Date	Revision Details	By
A	18.05.23	BP & driveway revised	SL

PROPOSED WATER LAYOUT PLAN

Client	HENSMAN, GRANT	Surveyed	-	Date	-	Job No.	15705	Drawing No.	05
		Drawn	SL	Date	05.05.23	Scale	1:1000 @ A1	Sheet	004
		Checked	-	Date	-	Datum & Level	LINDIS PEAK 2000	Rev.	A
							SITE		



CLARK FORTUNE McDONALD
LAND SURVEYORS - LAND DEVELOPMENT - PLANNING CONSULTANTS
QUEENSTOWN | DUNEDIN | CHRISTCHURCH | GORE

309 Lower Shotover Road, P.O.Box 553 Queenstown
Tel. (03)441-6044, Email admin@cfma.co.nz, www.cfma.co.nz



Section 13
SO 572093

Section 24 Block IV
Cromwell SD

Paper Road

50mm Water Pipe

Rev.	Date	Revision Details	By
A	18.05.23	BP & driveway revised	SL

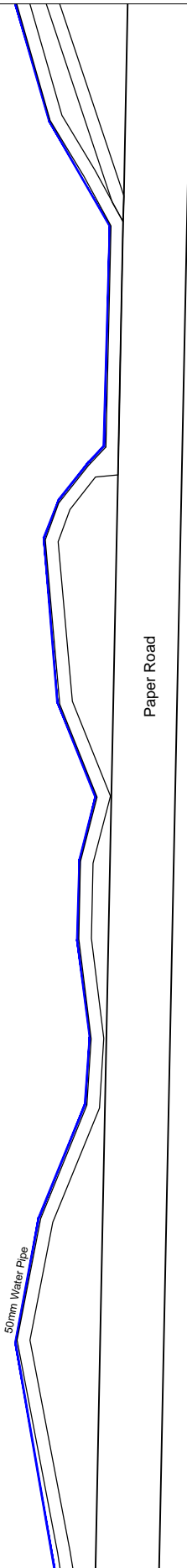
PROPOSED WATER LAYOUT PLAN

Client	HENSMAN, GRANT	Surveyed	-	Date	-	Job No.	15705	Drawing No.	05
		Drawn	SL	Date	05.05.23	Scale	1:1000 @ A1	Sheet	005
		Checked	-	Date	-	Datum & Level	LINDIS PEAK 2000	Rev.	A
						SITE			



CLARK FORTUNE McDONALD
LAND SURVEYORS - LAND DEVELOPMENT - PLANNING CONSULTANTS
QUEENSTOWN | DUNEDIN | CHRISTCHURCH | GORE

309 Lower Shotover Road, P.O.Box 553 Queenstown
Tel. (03)441-6044, Email admin@cfma.co.nz, www.cfma.co.nz



Section 13
SO 572093

Section 24 Block IV
Cromwell SD

Rev.	Date	Revision Details	By
A	18.05.23	BP & driveway revised	SL

PROPOSED WATER LAYOUT PLAN

Client	HENSMAN, GRANT	Surveyed	-	Date	-	Job No.	15705	Drawing No.	05
		Drawn	SL	Date	05.05.23	Scale	1:1000 @ A1	Sheet	006
		Checked	-	Date	-	Datum & Level	LINDIS PEAK 2000	Rev.	A
						SITE			



CLARK FORTUNE McDONALD
LAND SURVEYORS - LAND DEVELOPMENT - PLANNING CONSULTANTS
QUEENSTOWN | DUNEDIN | CHRISTCHURCH | GORE

309 Lower Shotover Road, P.O.Box 553 Queenstown
Tel. (03)441-6044, Email admin@cfma.co.nz, www.cfma.co.nz



Pt Section 20 Block IV
Cromwell SD

Pt Section 20 Block IV
Cromwell SD

Paper Road

Section 24 Block IV
Cromwell SD

Section 13
SO 572093

50mm Water Pipe

50mm Water Pipe



CLARK FORTUNE McDONALD
LAND SURVEYORS - LAND DEVELOPMENT - PLANNING CONSULTANTS
QUEENSTOWN | DUNEDIN | CHRISTCHURCH | GORE

309 Lower Shotover Road, P.O.Box 553 Queenstown
Tel. (03)441-6044, Email admin@cfma.co.nz, www.cfma.co.nz

Rev.	Date	Revision Details	By
A	18.05.23	BP & driveway revised	SL

PROPOSED WATER LAYOUT PLAN

Client	HENSMAN, GRANT	Surveyed	-	Date	-	Job No.	15705	Drawing No.	05
Notes:	<ul style="list-style-type: none"> All dimensions shown are in meters unless shown otherwise. Any person using Clark Fortune McDonald drawings and other data accepts the risk of: - Using the drawings and other data in electronic form without requesting and checking them for accuracy against the original hard copy versions. - Ensuring the information is the most recent issue. - Copyright on this drawing is reserved. 								
Drawn	SL	Date	05.05.23	Scale	1:1000 @ A1 1:2000 @ A3	Datum & Level	LINDIS PEAK 2000	Rev.	A
Checked	-	Date	-	SITE					



Take point from
Scrubby Creek

50mm Water Pipe

Section 13
SO 572093

Rev.	Date	Revision Details	By
A	18.05.23	BP & driveway revised	SL

PROPOSED WATER LAYOUT PLAN

Client	HENSMAN, GRANT	Surveyed	-	Date	-	Job No.	15705	Drawing No.	05
Notes:	<ul style="list-style-type: none"> All dimensions shown are in meters unless shown otherwise. Any person using Clark Fortune McDonald drawings and other data accepts the risk of: Using the drawings and other data in electronic form without requesting and checking them for accuracy against the original hard copy versions. Ensuring the information is the most recent issue. Copyright on this drawing is reserved. 								
Drawn	SL	Date	05.05.23	Scale	1:1000 @ A1 1:2000 @ A3	Datum & Level	LINDIS PEAK 2000	Rev.	A
Checked	-	Date	-	SITE					



CLARK FORTUNE McDONALD
LAND SURVEYORS - LAND DEVELOPMENT - PLANNING CONSULTANTS
QUEENSTOWN | DUNEDIN | CHRISTCHURCH | GORE

309 Lower Shotover Road, P.O.Box 553 Queenstown
Tel. (03)441-6044, Email admin@cfma.co.nz, www.cfma.co.nz